

**PUBLIC RIGHTS OF WAY
USER EVIDENCE FORM**

IMPORTANT NOTE

This form will be used to help establish whether or not the claimed route is a public right of way. It will be used to assist in reaching the truth of the matter, whatever it may be. You should therefore answer the questions as fully as possible and not keep back any information, whether for or against the application.

This form should be completed by one person only and should relate to only one route.

Full Name of Witness: ANNA FAUZY-ACKROYD

Address (including postcode): [REDACTED]

[REDACTED]

Telephone: (Home) [REDACTED]

(Work)

(Mobile)

Preferred number and time to be contacted:

Email: [REDACTED]

Date of Birth: [REDACTED]

Occupation: Teacher

Description of Path:

From: stretch of the
the beginning of the harbour road (at the St Helens
end)

To: the exit of the path before the Redwing
Quay (on the non harbour side)

Believed status of path: foot path
(e.g. footpath, bridleway, byway open to all traffic)

**PLEASE ENSURE A MAP IS ATTACHED TO THIS FORM WITH THE ROUTE OF
THE PATH DRAWN ON IT BY YOU. PLEASE ALSO SIGN THE MAP.**

If necessary, continue your answers on a separate sheet of paper.

<p>1(a). Have you known the way as public?</p> <p>(b). If so, for how many years?</p>	<p>Yes.</p> <p>10 years</p>
<p>2. How wide is the way?</p>	<p>Wide enough for a vehicle to start with and then beyond Harbour Farm just a footpath size</p>
<p>3. Have <u>you used</u> the way?</p> <p>If so,</p> <p>(a) During which years? (Please be as accurate as possible)</p> <p>(b) Where were you going to and from?</p> <p>(c) For what purpose?</p> <p>(d) How many times a year?</p> <p>(e) By what means (e.g. on foot, horse, car etc.)</p>	<p>Yes.</p> <p>2006 - 2016</p> <p>From St Helens to Burnbridge</p> <p>visiting friends, shopping, walking for leisure</p> <p>All year round - 30 times approx.</p> <p>on foot</p>
<p>4. (a) Has the way always run over the same route?</p> <p>(b) If it has changed, give details, dates and show changes on the map.</p>	<p>Yes.</p> <p>-</p>
<p>5. Have there to your knowledge ever been any stiles or gates on the way? If yes, mark the location of the stiles/gates on the map.</p>	<p>No</p>
<p>6. At the time when you were using the way were you (a) working for any owner or occupier of land crossed by the way, or (b) a tenant of any such owner? If yes, give details and dates.</p>	<p>No</p>

<p>7. If the question to answer 6 is yes, did you ever receive any instructions from the owner/occupier as to the use of the way by the public? If so, what were they?</p>	
<p>8. Have you ever been stopped or turned back when using the way, or do you know or have you heard of anyone else having been challenged or prevented from using the way? If so, state when the incident(s) took place and give details.</p>	<p>No</p>
<p>9. Were you ever told by any owner or tenant of the land crossed by the way, or by anyone in their employment, that the way was not public? If so, state when and give details and dates.</p>	<p>No</p>
<p>10. Have you ever known any locked gates or other obstructions to the way? If so, give dates, details & mark locations on the map.</p>	<p>No</p>
<p>11. Have you ever seen any notices or signs on or near the way? If so, mark the position(s) on the map and give dates and state what the notices say/said.</p>	<p>No, apart from information about the wildlife and fauna</p>
<p>12. Have you ever sought or been given permission to use the way?</p>	<p>No</p>
<p>13. Are you (or have you ever been) a friend or acquaintance of any owner or occupier of the land crossed by the way? If yes, give details and dates.</p>	<p>No</p>

14. Please give any further information concerning the way which you consider to be relevant:

I use this footpath in order to walk a peaceful, scenic route away from the noise and traffic and pollution of the busy road. I often sit for ages on the wooden bench (on the footpath only stretch) to enjoy the view, the sunshine (if it's out), the tranquility and to watch the birds. It would be a great loss if the path was closed to the public.

DISCLOSURE OF INFORMATION:

Please note that information you supply to the Council including personal information may be published on the Council's internet site or made available for public inspection in accordance with Part 5 of Local Government Act 1972. The information may also be disclosed on request under the Freedom of Information Act 2000, Environment Information Regulations or the Data Protection Act 1998. This form and the evidence contained in it including your personal information will also be disclosed to the landowner(s) affected by the application and at a public inquiry (should one be directed take place by the Secretary of State). Only in exceptional circumstances may this information be withheld from public disclosure. If you believe there may be good reason that this information should not be disclosed then please indicate in the box below why information that forms an essential part of this process should not be publicly accessible.

Please make any comments regarding Disclosure of Information here (if you have no comments please state "none"):


None.

I hereby certify that to the best of my knowledge and belief, the facts that I have stated are true.

I am/~~am not~~ willing to attend a public inquiry held locally to give evidence on this matter, if this should prove to be necessary.

(* delete as applicable)

Signature of Witness



Print Full Name: ANNA FAUZY-ACKROYD

Date of statement: 7/12/2006

IMPORTANT:
PLEASE ENSURE A MAP IS ATTACHED TO THIS FORM WITH THE ROUTE OF THE PATH DRAWN ON IT BY YOU. PLEASE ALSO SIGN THE MAP.

PUBLIC RIGHTS OF WAY USER EVIDENCE FORM

IMPORTANT NOTE

This form will be used to help establish whether or not the claimed route is a public right of way. It will be used to assist in reaching the truth of the matter, whatever it may be. You should therefore answer the questions as fully as possible and not keep back any information, whether for or against the application.

This form should be completed by one person only and should relate to only one route.

Full Name of Witness: MRS. MAVIS ANNE ASHFORD.....

Address (including postcode): [REDACTED].....

[REDACTED].....

Telephone: (Home) : [REDACTED].....

(Work)

(Mobile)

Preferred number and time to be contacted:

Email:

Date of Birth: [REDACTED].....

Occupation: RETIRED.....

Description of Path:

From: BURNING BRACKEN RD No

BURN BRIDGE.....

To:

Believed status of path: BRIDLEWAY.....
(e.g. footpath, bridleway, byway open to all traffic)

PLEASE ENSURE A MAP IS ATTACHED TO THIS FORM WITH THE ROUTE OF THE PATH DRAWN ON IT BY YOU. PLEASE ALSO SIGN THE MAP.

If necessary, continue your answers on a separate sheet of paper.

<p>1(a). Have you known the way as public?</p> <p>(b). If so, for how many years?</p>	<p>YES</p> <p>25.</p>
<p>2. How wide is the way?</p>	<p>APPROX. 3 - 3 1/2 METRS</p>
<p>3. Have you used the way?</p> <p>If so,</p> <p>(a) During which years? (Please be as accurate as possible)</p> <p>(b) Where were you going to and from?</p> <p>(c) For what purpose?</p> <p>(d) How many times a year?</p> <p>(e) By what means (e.g. on foot, horse, car etc.)</p>	<p>YES.</p> <p>1990 - 2018.</p> <p>S¹. HELGNS - BOMBRIDEG</p> <p>INTERESTING WALK & NO TRAFFIC.</p> <p>100 - 150</p> <p>FOOT.</p>
<p>4. (a) Has the way always run over the same route?</p> <p>(b) If it has changed, give details, dates and show changes on the map.</p>	<p>YES.</p> <p>—</p>
<p>5. Have there to your knowledge ever been any stiles or gates on the way? If yes, mark the location of the stiles/gates on the map.</p>	<p>NO</p>
<p>6. At the time when you were using the way were you (a) working for any owner or occupier of land crossed by the way, or (b) a tenant of any such owner? If yes, give details and dates.</p>	<p>NO</p>

<p>7. If the question to answer 6 is yes, did you ever receive any instructions from the owner/ occupier as to the use of the way by the public? If so, what were they?</p>	
<p>8. Have you ever been stopped or turned back when using the way, or do you know or have you heard of anyone else having been challenged or prevented from using the way? If so, state when the incident(s) took place and give details.</p>	<p>NO</p>
<p>9. Were you ever told by any owner or tenant of the land crossed by the way, or by anyone in their employment, that the way was not public? If so, state when and give details and dates.</p>	<p>NO</p>
<p>10. Have you ever known any locked gates or other obstructions to the way? If so, give dates, details & mark locations on the map.</p>	<p>NO</p>
<p>11. Have you ever seen any notices or signs on or near the way? If so, mark the position(s) on the map and give dates and state what the notices say/said.</p>	<p>NO</p>
<p>12. Have you ever sought or been given permission to use they way?</p>	<p>NO</p>
<p>13. Are you (or have you ever been) a friend or acquaintance of any owner or occupier of the land crossed by the way? If yes, give details and dates.</p>	<p>NO</p>

<p>14. Please give any further information concerning the way which you consider to be relevant:</p>	<p>More space for cyclists especially children than main RD</p>
--	---

DISCLOSURE OF INFORMATION:

Please note that information you supply to the Council including personal information may be published on the Council's internet site or made available for public inspection in accordance with Part 5 of Local Government Act 1972. The information may also be disclosed on request under the Freedom of Information Act 2000, Environment Information Regulations or the Data Protection Act 1998. This form and the evidence contained in it including your personal information will also be disclosed to the landowner(s) affected by the application and at a public inquiry (should one be directed take place by the Secretary of State). Only in exceptional circumstances may this information be withheld from public disclosure. If you believe there may be good reason that this information should not be disclosed then please indicate in the box below why information that forms an essential part of this process should not be publicly accessible.

<p>Please make any comments regarding Disclosure of Information here (if you have no comments please state "none"):</p>

I hereby certify that to the best of my knowledge and belief, the facts that I have stated are true.

I ~~am~~/am not* willing to attend a public inquiry held locally to give evidence on this matter, if this should prove to be necessary.
(* delete as applicable)

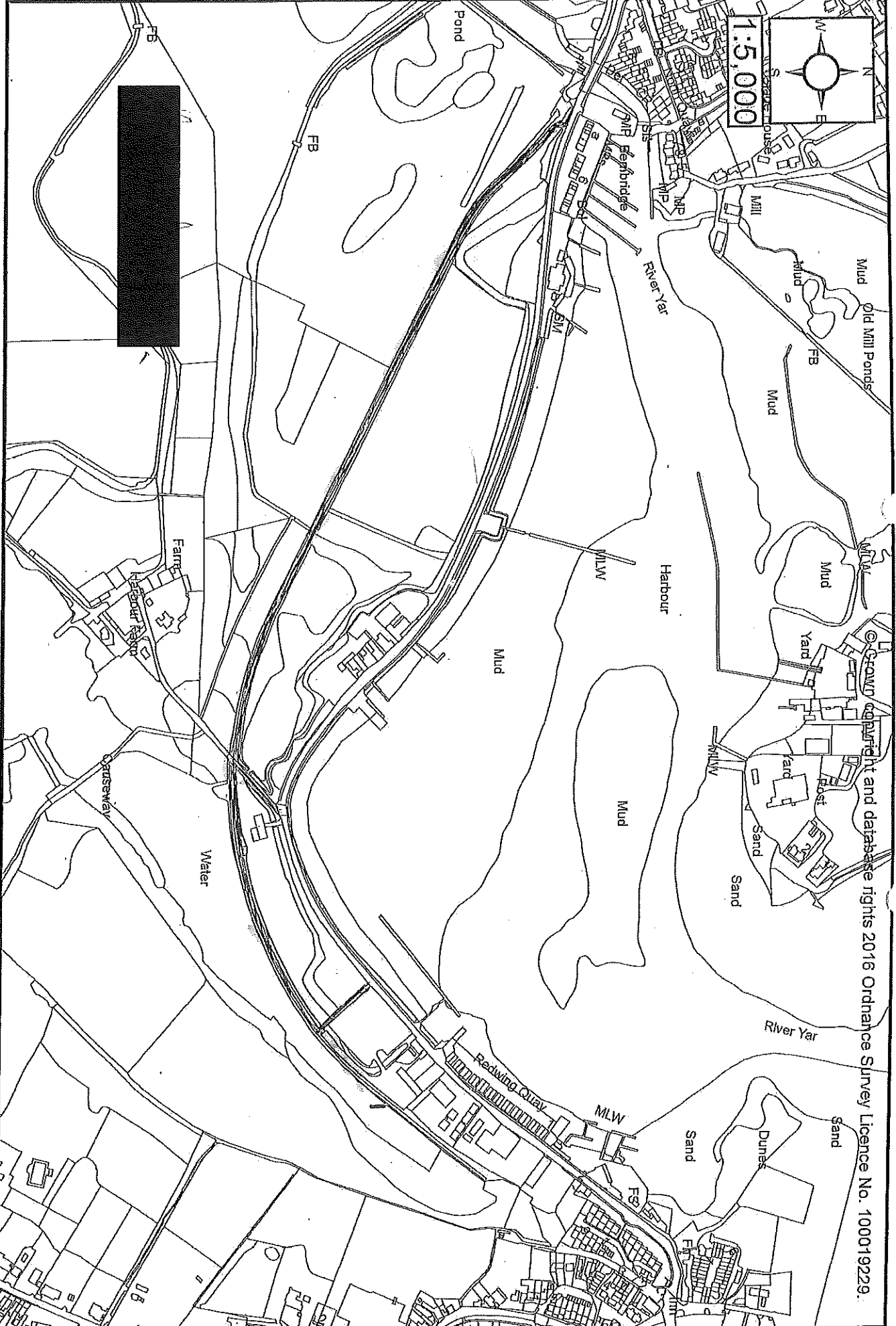
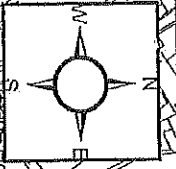
Signature of Witness: 

Print Full Name: ...MAVIS...AUNT...ASHES...R.O.....

Date of statement: ...14...10...16.....

IMPORTANT:
PLEASE ENSURE A MAP IS ATTACHED TO THIS FORM WITH THE ROUTE OF THE PATH DRAWN ON IT BY YOU. PLEASE ALSO SIGN THE MAP.

1:5,000



© Crown copyright and database rights 2016 Ordnance Survey Licence No. 100019229.

PUBLIC RIGHTS OF WAY USER EVIDENCE FORM

IMPORTANT NOTE

This form will be used to help establish whether or not the claimed route is a public right of way. It will be used to assist in reaching the truth of the matter, whatever it may be. You should therefore answer the questions as fully as possible and not keep back any information, whether for or against the application.

This form should be completed by one person only and should relate to only one route.

Full Name of Witness: [REDACTED]

Address (including postcode): [REDACTED]

[REDACTED]

Telephone: (Home) .. [REDACTED]

(Work)

(Mobile)

Preferred number and time to be contacted:

Email:

Date of Birth: [REDACTED]

Occupation: ...*None*.....

Description of Path:

From: ..*Old railway track*.....*St. Helen's*.....


To: ..*Bembridge*.....

Believed status of path: ..*Footpath & Bridleway*.....
(e.g. footpath, bridleway, byway open to all traffic)

PLEASE ENSURE A MAP IS ATTACHED TO THIS FORM WITH THE ROUTE OF THE PATH DRAWN ON IT BY YOU. PLEASE ALSO SIGN THE MAP.

If necessary, continue your answers on a separate sheet of paper.

<p>1(a). Have you known the way as public?</p> <p>(b). If so, for how many years?</p>	<p>yes</p> <p>40 years</p>
<p>2. How wide is the way?</p>	
<p>3. Have <u>you used</u> the way?</p> <p>If so,</p> <p>(a) During which years? (Please be as accurate as possible)</p> <p>(b) Where were you going to and from?</p> <p>(c) For what purpose?</p> <p>(d) How many times a year?</p> <p>(e) By what means (e.g. on foot, horse, car etc.)</p>	<p>yes</p> <p>since 1976 June</p> <p>St-Helens to Bambridge</p> <p>walking the dogs</p> <p>every day of the year -</p> <p>on foot</p>
<p>4. (a) Has the way always run over the same route?</p> <p>(b) If it has changed, give details, dates and show changes on the map.</p>	<p>yes</p>
<p>5. Have there to your knowledge ever been any stiles or gates on the way? If yes, mark the location of the stiles/gates on the map.</p>	<p>no</p>
<p>6. At the time when you were using the way were you (a) working for any owner or occupier of land crossed by the way, or (b) a tenant of any such owner? If yes, give details and dates.</p>	<p>no</p>

<p>7. If the question to answer 6 is yes, did you ever receive any instructions from the owner/occupier as to the use of the way by the public? If so, what were they?</p>	
<p>8. Have you ever been stopped or turned back when using the way, or do you know or have you heard of anyone else having been challenged or prevented from using the way? If so, state when the incident(s) took place and give details.</p>	<p>No</p>
<p>9. Were you ever told by any owner or tenant of the land crossed by the way, or by anyone in their employment, that the way was not public? If so, state when and give details and dates.</p>	<p>No</p>
<p>10. Have you ever known any locked gates or other obstructions to the way? If so, give dates, details & mark locations on the map.</p>	<p>No</p>
<p>11. Have you ever seen any notices or signs on or near the way? If so, mark the position(s) on the map and give dates and state what the notices say/said.</p>	<p>No</p>
<p>12. Have you ever sought or been given permission to use they way?</p>	<p>No Public right of way</p>
<p>13. Are you (or have you ever been) a friend or acquaintance of any owner or occupier of the land crossed by the way? If yes, give details and dates.</p>	<p>No</p>

<p>14. Please give any further information concerning the way which you consider to be relevant:</p>	
--	--

DISCLOSURE OF INFORMATION:

Please note that information you supply to the Council including personal information may be published on the Council's internet site or made available for public inspection in accordance with Part 5 of Local Government Act 1972. The information may also be disclosed on request under the Freedom of Information Act 2000, Environment Information Regulations or the Data Protection Act 1998. This form and the evidence contained in it including your personal information will also be disclosed to the landowner(s) affected by the application and at a public inquiry (should one be directed take place by the Secretary of State). Only in exceptional circumstances may this information be withheld from public disclosure. If you believe there may be good reason that this information should not be disclosed then please indicate in the box below why information that forms an essential part of this process should not be publicly accessible.

<p>Please make any comments regarding Disclosure of Information here (if you have no comments please state "none"):</p> <p>None</p>

I hereby certify that to the best of my knowledge and belief, the facts that I have stated are true.

I am/am not* willing to attend a public inquiry held locally to give evidence on this matter, if this should prove to be necessary.
(* delete as applicable)

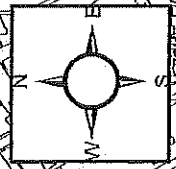
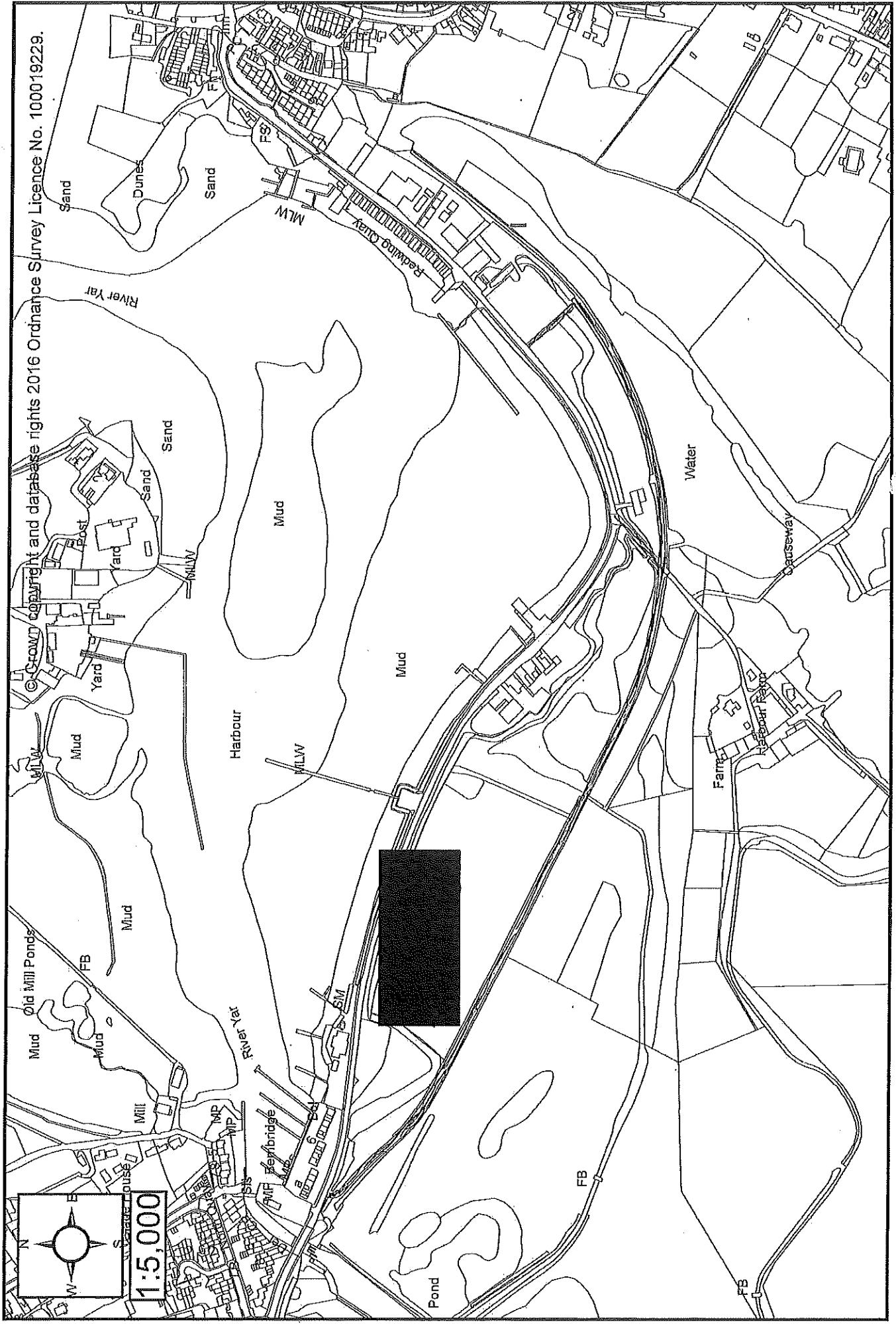
Signature of Witness 

Print Full Name: ...J. HANSEN, S. M. ATTRILL.....

Date of statement: ...14 - 1 - 2017.....

IMPORTANT:
PLEASE ENSURE A MAP IS ATTACHED TO THIS FORM WITH THE ROUTE OF THE PATH DRAWN ON IT BY YOU. PLEASE ALSO SIGN THE MAP.

© Crown copyright and database rights 2016 Ordnance Survey Licence No. 100019229.



1:5,000



PUBLIC RIGHTS OF WAY USER EVIDENCE FORM

IMPORTANT NOTE

This form will be used to help establish whether or not the claimed route is a public right of way. It will be used to assist in reaching the truth of the matter, whatever it may be. You should therefore answer the questions as fully as possible and not keep back any information, whether for or against the application.

This form should be completed by one person only and should relate to only one route.

Full Name of Witness: SEREMX ATTILL

Address (including postcode): [REDACTED]

[REDACTED]

Telephone: (Home) [REDACTED]

(Work) [REDACTED]

(Mobile) [REDACTED]

Preferred number and time to be contacted: MOBILE

Email: [REDACTED]

Date of Birth: [REDACTED]

Occupation: VOICE ENGINEER

Description of Path:

From: OPPOSITE BEMBRIDGE MARINA VIEW ALONG

EMBANKMENT ROAD AROUND MUD FLATS

To: PASSED G.P MOTORS AND EMERGING OPPOSITE

HOUSE BOATS


Believed status of path: FOOTPATH AND BRIDLEWAY

(e.g. footpath, bridleway, byway open to all traffic)

PLEASE ENSURE A MAP IS ATTACHED TO THIS FORM WITH THE ROUTE OF THE PATH DRAWN ON IT BY YOU. PLEASE ALSO SIGN THE MAP.

If necessary, continue your answers on a separate sheet of paper.

<p>1(a). Have you known the way as public?</p> <p>(b). If so, for how many years?</p>	<p>YES</p> <p>PERSONALLY SINCE 1976</p>
<p>2. How wide is the way?</p>	<p>FROM HEDGE TO HEDGE APPROXIMATELY 5/6 METRES</p>
<p>3. Have <u>you used</u> the way?</p> <p>If so,</p> <p>(a) During which years? (Please be as accurate as possible)</p> <p>(b) Where were you going to and from?</p> <p>(c) For what purpose?</p> <p>(d) How many times a year?</p> <p>(e) By what means (e.g. on foot, horse, car etc.)</p>	<p>YES</p> <p>FROM 1976 TO 1992 AND OCCASIONALLY SINCE</p> <p>ST. HELENS TO BEMBRIDGE</p> <p>SCHOOL AND RECREATION</p> <p>ALMOST DAILY</p> <p>FOOT AND BIKE</p>
<p>4. (a) Has the way always run over the same route?</p> <p>(b) If it has changed, give details, dates and show changes on the map.</p>	<p>YES</p>
<p>5. Have there to your knowledge ever been any stiles or gates on the way? If yes, mark the location of the stiles/gates on the map.</p>	<p>NO STILES, GATE APPEARED LATERLY AT BEMBRIDGE END</p>
<p>6. At the time when you were using the way were you (a) working for any owner or occupier of land crossed by the way, or (b) a tenant of any such owner? If yes, give details and dates.</p>	<p>NO</p>

<p>7. If the question to answer 6 is yes, did you ever receive any instructions from the owner/occupier as to the use of the way by the public? If so, what were they?</p>	
<p>8. Have you ever been stopped or turned back when using the way, or do you know or have you heard of anyone else having been challenged or prevented from using the way? If so, state when the incident(s) took place and give details.</p>	<p>NO</p>
<p>9. Were you ever told by any owner or tenant of the land crossed by the way, or by anyone in their employment, that the way was not public? If so, state when and give details and dates.</p>	<p>NO</p>
<p>10. Have you ever known any locked gates or other obstructions to the way? If so, give dates, details & mark locations on the map.</p>	<p>NO</p>
<p>11. Have you ever seen any notices or signs on or near the way? If so, mark the position(s) on the map and give dates and state what the notices say/said.</p>	<p>NO</p>
<p>12. Have you ever sought or been given permission to use they way?</p>	<p>NO, UNDERSTOOD TO BE PUBLIC RIGHT OF WAY</p>
<p>13. Are you (or have you ever been) a friend or acquaintance of any owner or occupier of the land crossed by the way? If yes, give details and dates.</p>	<p>NO</p>

<p>14. Please give any further information concerning the way which you consider to be relevant:</p>	
--	--

DISCLOSURE OF INFORMATION:

Please note that information you supply to the Council including personal information may be published on the Council's internet site or made available for public inspection in accordance with Part 5 of Local Government Act 1972. The information may also be disclosed on request under the Freedom of Information Act 2000, Environment Information Regulations or the Data Protection Act 1998. This form and the evidence contained in it including your personal information will also be disclosed to the landowner(s) affected by the application and at a public inquiry (should one be directed take place by the Secretary of State). Only in exceptional circumstances may this information be withheld from public disclosure. If you believe there may be good reason that this information should not be disclosed then please indicate in the box below why information that forms an essential part of this process should not be publicly accessible.

<p>Please make any comments regarding Disclosure of Information here (if you have no comments please state "none"):</p> <p style="text-align: center;">NONE</p>

I hereby certify that to the best of my knowledge and belief, the facts that I have stated are true.

I am/am not* willing to attend a public inquiry held locally to give evidence on this matter, if this should prove to be necessary.

(* delete as applicable)

Signature of Witness: 

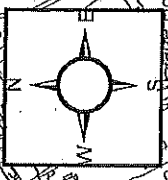
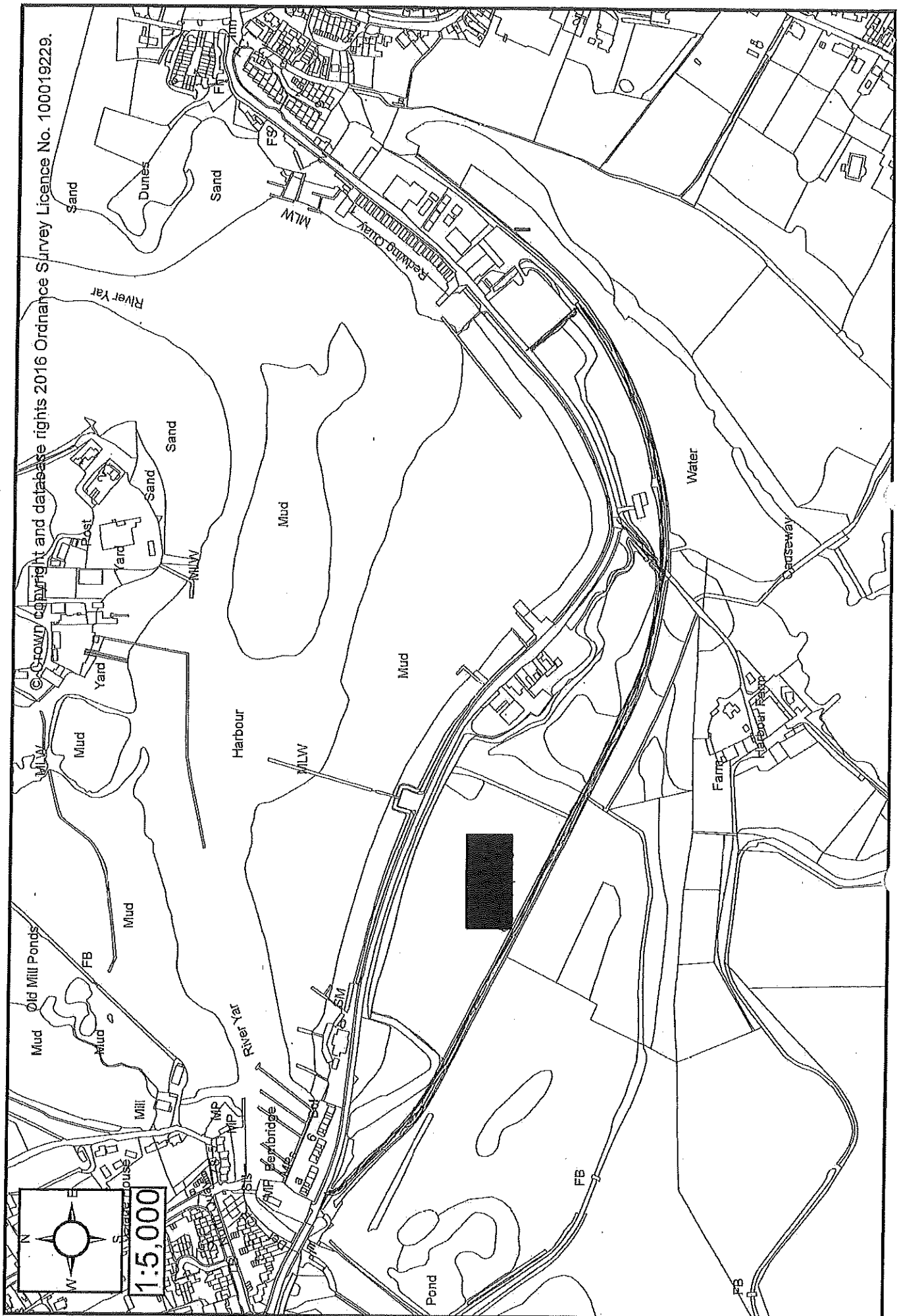
Print Full Name: JEREMY ATTRILL

Date of statement: 14/01/2017

IMPORTANT:

PLEASE ENSURE A MAP IS ATTACHED TO THIS FORM WITH THE ROUTE OF THE PATH DRAWN ON IT BY YOU. PLEASE ALSO SIGN THE MAP.

© Crown copyright and database rights 2016 Ordnance Survey Licence No. 100019229.



1:5,000

PUBLIC RIGHTS OF WAY USER EVIDENCE FORM

IMPORTANT NOTE

This form will be used to help establish whether or not the claimed route is a public right of way. It will be used to assist in reaching the truth of the matter, whatever it may be. You should therefore answer the questions as fully as possible and not keep back any information, whether for or against the application.

This form should be completed by one person only and should relate to only one route.

Full Name of Witness: VALERIE ATTRILL

Address (including postcode): [REDACTED]

Telephone: (Home) [REDACTED]

(Work) [REDACTED]

(Mobile) [REDACTED]

Preferred number and time to be contacted: MOBILE

Email: [REDACTED]

Date of Birth: [REDACTED]

Occupation: Mental Nurse

Description of Path:

From Bombardier Harbour / Harbour Farm Lane

To: St Hells

Believed status of path: Byway / Byway

(e.g. footpath, bridleway, byway open to all traffic)

PLEASE ENSURE A MAP IS ATTACHED TO THIS FORM WITH THE ROUTE OF THE PATH DRAWN ON IT BY YOU. PLEASE ALSO SIGN THE MAP.

If necessary, continue your answers on a separate sheet of paper.

<p>1(a). Have you known the way as public?</p> <p>(b). If so, for how many years?</p>	<p>Yes.</p> <p>30/40.</p>
<p>2. How wide is the way?</p>	<p>Bridleway width.</p>
<p>3. Have you used the way?</p> <p>If so,</p> <p>(a) During which years? (Please be as accurate as possible)</p> <p>(b) Where were you going to and from?</p> <p>(c) For what purpose?</p> <p>(d) How many times a year?</p> <p>(e) By what means (e.g. on foot, horse, car etc.)</p>	<p>1975 - present day.</p> <p>St Helens - Bamberge & back again</p> <p>Horse riding.</p> <p>lots</p> <p>Horses.</p>
<p>4. (a) Has the way always run over the same route?</p> <p>(b) If it has changed, give details, dates and show changes on the map.</p>	<p>Yes.</p>
<p>5. Have there to your knowledge ever been any stiles or gates on the way? If yes, mark the location of the stiles/gates on the map.</p>	<p>NO</p>
<p>6. At the time when you were using the way were you (a) working for any owner or occupier of land crossed by the way, or (b) a tenant of any such owner? If yes, give details and dates.</p>	<p>NO</p>


* repeated question!

<p>14. Please give any further information concerning the way which you consider to be relevant:</p>	
--	--

DISCLOSURE OF INFORMATION:

Please note that information you supply to the Council including personal information may be published on the Council's internet site or made available for public inspection in accordance with Part 5 of Local Government Act 1972. The information may also be disclosed on request under the Freedom of Information Act 2000, Environment Information Regulations or the Data Protection Act 1998. This form and the evidence contained in it including your personal information will also be disclosed to the landowner(s) affected by the application and at a public inquiry (should one be directed take place by the Secretary of State). Only in exceptional circumstances may this information be withheld from public disclosure. If you believe there may be good reason that this information should not be disclosed then please indicate in the box below why information that forms an essential part of this process should not be publicly accessible.

<p>Please make any comments regarding Disclosure of Information here (if you have no comments please state "none"):</p>


<p>7. If the question to answer 6 is yes, did you ever receive any instructions from the owner/ occupier as to the use of the way by the public? If so, what were they?</p>	
<p>8. Have you ever been stopped or turned back when using the way, or do you know or have you heard of anyone else having been challenged or prevented from using the way? If so, state when the incident(s) took place and give details.</p>	<p>NO</p>
<p>9. Were you ever told by any owner or tenant of the land crossed by the way, or by anyone in their employment, that the way was not public? If so, state when and give details and dates.</p>	<p>NO</p>
<p>10. Have you ever known any locked gates or other obstructions to the way? If so, give dates, details & mark locations on the map.</p>	<p>NO</p>
<p>11. Have you ever seen any notices or signs on or near the way? If so, mark the position(s) on the map and give dates and state what the notices say/said.</p>	<p>NO</p>
<p>12. Have you ever sought or been given permission to use they way?</p>	<p>NO</p>
<p>13. Are you (or have you ever been) a friend or acquaintance of any owner or occupier of the land crossed by the way? If yes, give details and dates.</p>	<p>NO</p>

I hereby certify that to the best of my knowledge and belief, the facts that I have stated are true.

I am not
~~I am~~ *not* willing to attend a public inquiry held locally to give evidence on this matter, if this should prove to be necessary.

(* delete as applicable).

Signature of Witness



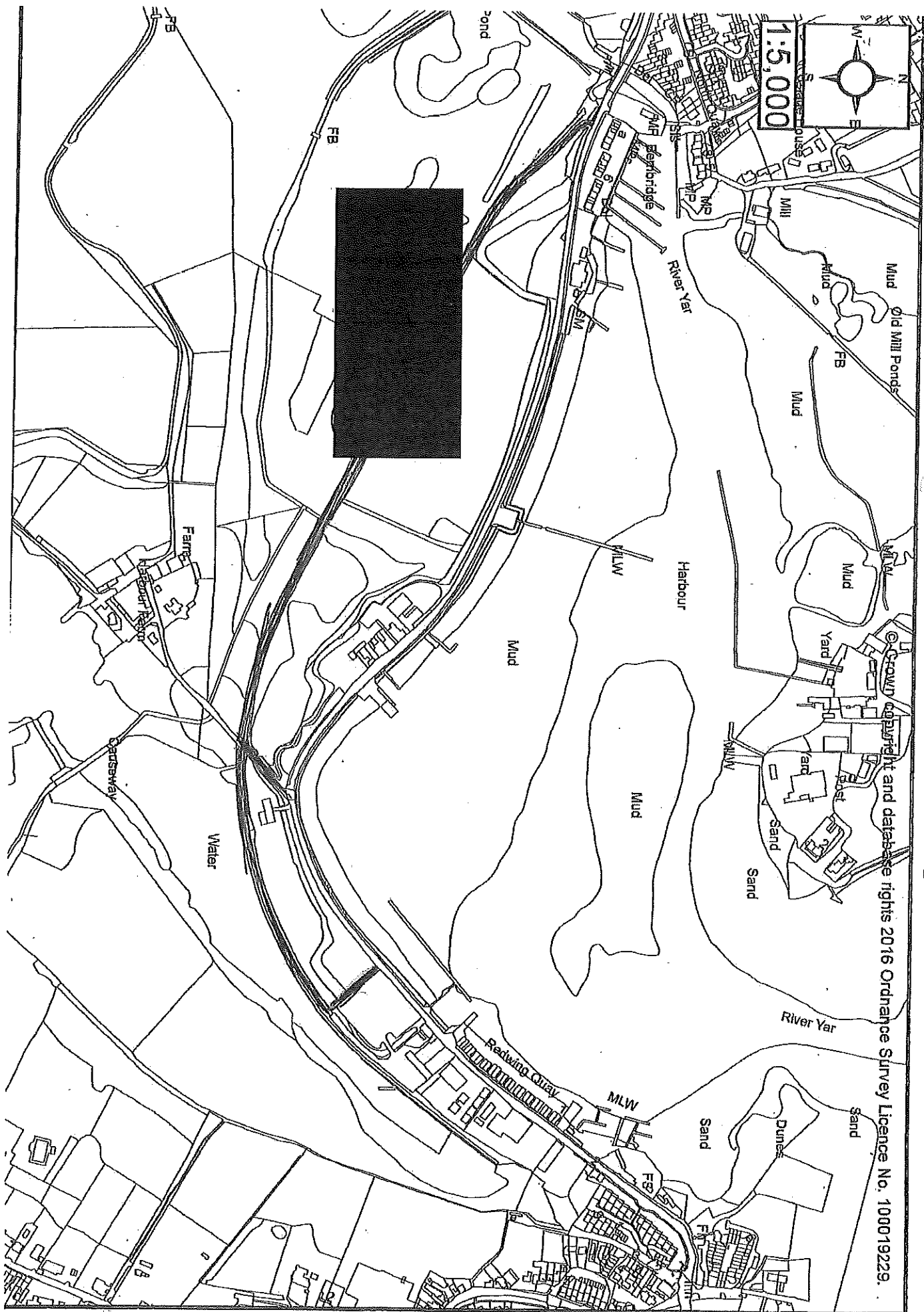
Print Full Name:

ANGIE ATTIRIL

Date of statement:

2.12.16

IMPORTANT:
PLEASE ENSURE A MAP IS ATTACHED TO THIS FORM WITH THE ROUTE OF THE PATH DRAWN ON IT BY YOU. PLEASE ALSO SIGN THE MAP.



© Crown copyright and database rights 2016 Ordnance Survey Licence No. 100019229.

PUBLIC RIGHTS OF WAY USER EVIDENCE FORM

IMPORTANT NOTE

This form will be used to help establish whether or not the claimed route is a public right of way. It will be used to assist in reaching the truth of the matter, whatever it may be. You should therefore answer the questions as fully as possible and not keep back any information, whether for or against the application.

This form should be completed by one person only and should relate to only one route.

Full Name of Witness: GEORGE BAKER

Address (including postcode):

[REDACTED]

Telephone: (Home) [REDACTED]

(Work)

(Mobile) [REDACTED]

Preferred number and time to be contacted:

Email: [REDACTED]

Date of Birth: [REDACTED]

Occupation: Student

Description of Path:

From: St Helens Harbour

To: Bembridge Harbour

Believed status of path: Footpath Byway

(e.g. footpath, bridleway, byway open to all traffic)

PLEASE ENSURE A MAP IS ATTACHED TO THIS FORM WITH THE ROUTE OF THE PATH DRAWN ON IT BY YOU. PLEASE ALSO SIGN THE MAP.

If necessary, continue your answers on a separate sheet of paper.

<p>1(a). Have you known the way as public?</p> <p>(b). If so, for how many years?</p>	<p>Yes.</p> <p>15 years +</p>
<p>2. How wide is the way?</p>	
<p>3. Have <u>you used</u> the way?</p> <p>If so,</p> <p>(a) During which years? (Please be as accurate as possible)</p> <p>(b) Where were you going to and from?</p> <p>(c) For what purpose?</p> <p>(d) How many times a year?</p> <p>(e) By what means (e.g. on foot, horse, car etc.)</p>	<p>2001 - present</p> <p>No specific location.</p> <p>Dog walking/photography.</p> <p>10+</p> <p>Foot.</p>
<p>4. (a) Has the way always run over the same route?</p> <p>(b) If it has changed, give details, dates and show changes on the map.</p>	<p>Yes.</p> <p>No.</p>
<p>5. Have there to your knowledge ever been any stiles or gates on the way? If yes, mark the location of the stiles/gates on the map.</p>	<p>No.</p>
<p>6. At the time when you were using the way were you (a) working for any owner or occupier of land crossed by the way, or (b) a tenant of any such owner? If yes, give details and dates.</p>	<p>No.</p>

<p>7. If the question to answer 6 is yes, did you ever receive any instructions from the owner/ occupier as to the use of the way by the public? If so, what were they?</p>	<p>N/A</p>
<p>8. Have you ever been stopped or turned back when using the way, or do you know or have you heard of anyone else having been challenged or prevented from using the way? If so, state when the incident(s) took place and give details.</p>	<p>No.</p>
<p>9. Were you ever told by any owner or tenant of the land crossed by the way, or by anyone in their employment, that the way was not public? If so, state when and give details and dates.</p>	<p>No.</p>
<p>10. Have you ever known any locked gates or other obstructions to the way? If so, give dates, details & mark locations on the map.</p>	<p>No.</p>
<p>11. Have you ever seen any notices or signs on or near the way? If so, mark the position(s) on the map and give dates and state what the notices say/said.</p>	<p>No.</p>
<p>12. Have you ever sought or been given permission to use they way?</p>	<p>No.</p>
<p>13. Are you (or have you ever been) a friend or acquaintance of any owner or occupier of the land crossed by the way? If yes, give details and dates.</p>	<p>No.</p>

<p>14. Please give any further information concerning the way which you consider to be relevant:</p>	<p>It's an excellent spot for dog walking and photographing wildlife/scenery</p>
--	--

DISCLOSURE OF INFORMATION:

Please note that information you supply to the Council including personal information may be published on the Council's internet site or made available for public inspection in accordance with Part 5 of Local Government Act 1972. The information may also be disclosed on request under the Freedom of Information Act 2000, Environment Information Regulations or the Data Protection Act 1998. This form and the evidence contained in it including your personal information will also be disclosed to the landowner(s) affected by the application and at a public inquiry (should one be directed take place by the Secretary of State). Only in exceptional circumstances may this information be withheld from public disclosure. If you believe there may be good reason that this information should not be disclosed then please indicate in the box below why information that forms an essential part of this process should not be publicly accessible.

<p>Please make any comments regarding Disclosure of Information here (if you have no comments please state "none"):</p> <p>None.</p>
--

I hereby certify that to the best of my knowledge and belief, the facts that I have stated are true.

I am/am not* willing to attend a public inquiry held locally to give evidence on this matter, if this should prove to be necessary.

(* delete as applicable)

Signature of Witness: 

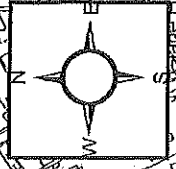
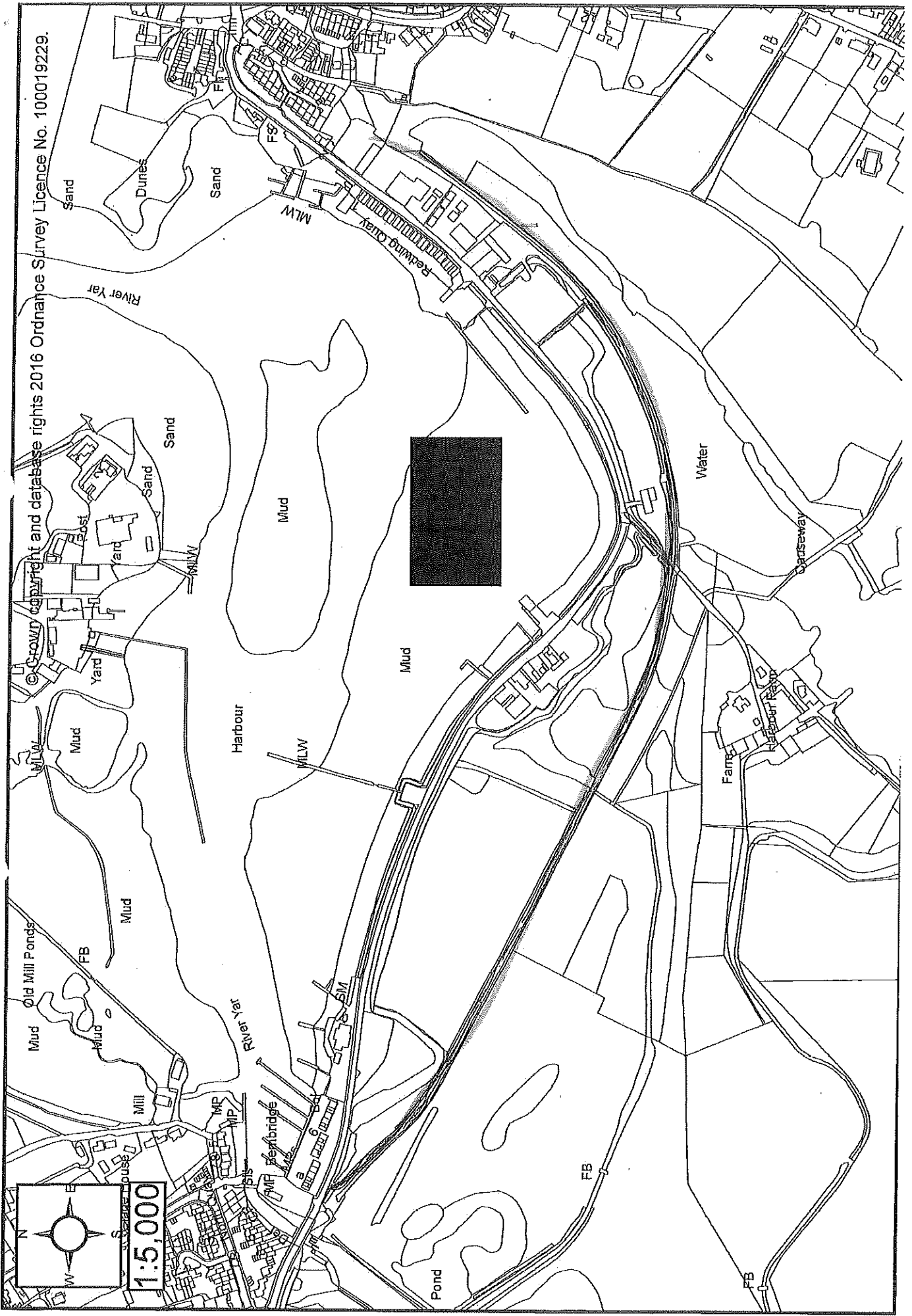
Print Full Name: *George Baker*

Date of statement: *03 December 2016*

IMPORTANT:

PLEASE ENSURE A MAP IS ATTACHED TO THIS FORM WITH THE ROUTE OF THE PATH DRAWN ON IT BY YOU. PLEASE ALSO SIGN THE MAP.

© Crown copyright and database rights 2016 Ordnance Survey Licence No. 1000192229.



1:5,000



PUBLIC RIGHTS OF WAY USER EVIDENCE FORM

IMPORTANT NOTE

This form will be used to help establish whether or not the claimed route is a public right of way. It will be used to assist in reaching the truth of the matter, whatever it may be. You should therefore answer the questions as fully as possible and not keep back any information, whether for or against the application.

This form should be completed by one person only and should relate to only one route.

Full Name of Witness: KATHLEEN MARY BATEMAN

Address (including postcode) [REDACTED]

Telephone: (Home) [REDACTED]

(Work) N/A

(Mobile) N/A

Preferred number and time to be contacted: [REDACTED]

Email: [REDACTED]

Date of Birth: [REDACTED]

Occupation: Retired

Description of Path:

From: St Helens, embankment Road

To: Embankment Road, Bembridge

Believed status of path: bridleway
(e.g. footpath, bridleway, byway open to all traffic)

PLEASE ENSURE A MAP IS ATTACHED TO THIS FORM WITH THE ROUTE OF THE PATH DRAWN ON IT BY YOU. PLEASE ALSO SIGN THE MAP.

If necessary, continue your answers on a separate sheet of paper.

<p>1(a). Have you known the way as public?</p> <p>(b). If so, for how many years?</p>	<p>yes.</p> <p>25 yrs.</p>
<p>2. How wide is the way?</p>	<p>6ft.</p>
<p>3. Have <u>you used</u> the way?</p> <p>If so,</p> <p>(a) During which years? (Please be as accurate as possible)</p> <p>(b) Where were you going to and from?</p> <p>(c) For what purpose?</p> <p>(d) How many times a year?</p> <p>(e) By what means (e.g. on foot, horse, car etc.)</p>	<p>approx 1991.</p> <p>St Helens to Bembridge</p> <p>either walking the dogs or Riding horses.</p> <p>almost once a week.</p> <p>foot, horse, bicycle.</p>
<p>4. (a) Has the way always run over the same route?</p> <p>(b) If it has changed, give details, dates and show changes on the map.</p>	<p>yes.</p>
<p>5. Have there to your knowledge ever been any stiles or gates on the way? If yes, mark the location of the stiles/gates on the map.</p>	<p>No</p>
<p>6. At the time when you were using the way were you (a) working for any owner or occupier of land crossed by the way, or (b) a tenant of any such owner? If yes, give details and dates.</p>	<p>No.</p>

<p>7. If the question to answer 6 is yes, did you ever receive any instructions from the owner/occupier as to the use of the way by the public? If so, what were they?</p>	<p>N/A</p>
<p>8. Have you ever been stopped or turned back when using the way, or do you know or have you heard of anyone else having been challenged or prevented from using the way? If so, state when the incident(s) took place and give details.</p>	<p>NO</p>
<p>9. Were you ever told by any owner or tenant of the land crossed by the way, or by anyone in their employment, that the way was not public? If so, state when and give details and dates.</p>	<p>NO</p>
<p>10. Have you ever known any locked gates or other obstructions to the way? If so, give dates, details & mark locations on the map.</p>	<p>NO</p>
<p>11. Have you ever seen any notices or signs on or near the way? If so, mark the position(s) on the map and give dates and state what the notices say/said.</p>	<p>NO</p>
<p>12. Have you ever sought or been given permission to use the way?</p>	<p>NO</p>
<p>13. Are you (or have you ever been) a friend or acquaintance of any owner or occupier of the land crossed by the way? If yes, give details and dates.</p>	<p>NO</p>

<p>14. Please give any further information concerning the way which you consider to be relevant:</p>	<p>Many people walk this path and avoid the extremely dangerous main Road, it also keeps the bikes + horses from the road and safe.!</p>
--	--

DISCLOSURE OF INFORMATION:

Please note that information you supply to the Council including personal information may be published on the Council's internet site or made available for public inspection in accordance with Part 5 of Local Government Act 1972. The information may also be disclosed on request under the Freedom of Information Act 2000, Environment Information Regulations or the Data Protection Act 1998. This form and the evidence contained in it including your personal information will also be disclosed to the landowner(s) affected by the application and at a public inquiry (should one be directed take place by the Secretary of State). Only in exceptional circumstances may this information be withheld from public disclosure. If you believe there may be good reason that this information should not be disclosed then please indicate in the box below why information that forms an essential part of this process should not be publicly accessible.

Please make any comments regarding Disclosure of Information here (if you have no comments please state "none"):

None

I hereby certify that to the best of my knowledge and belief, the facts that I have stated are true.

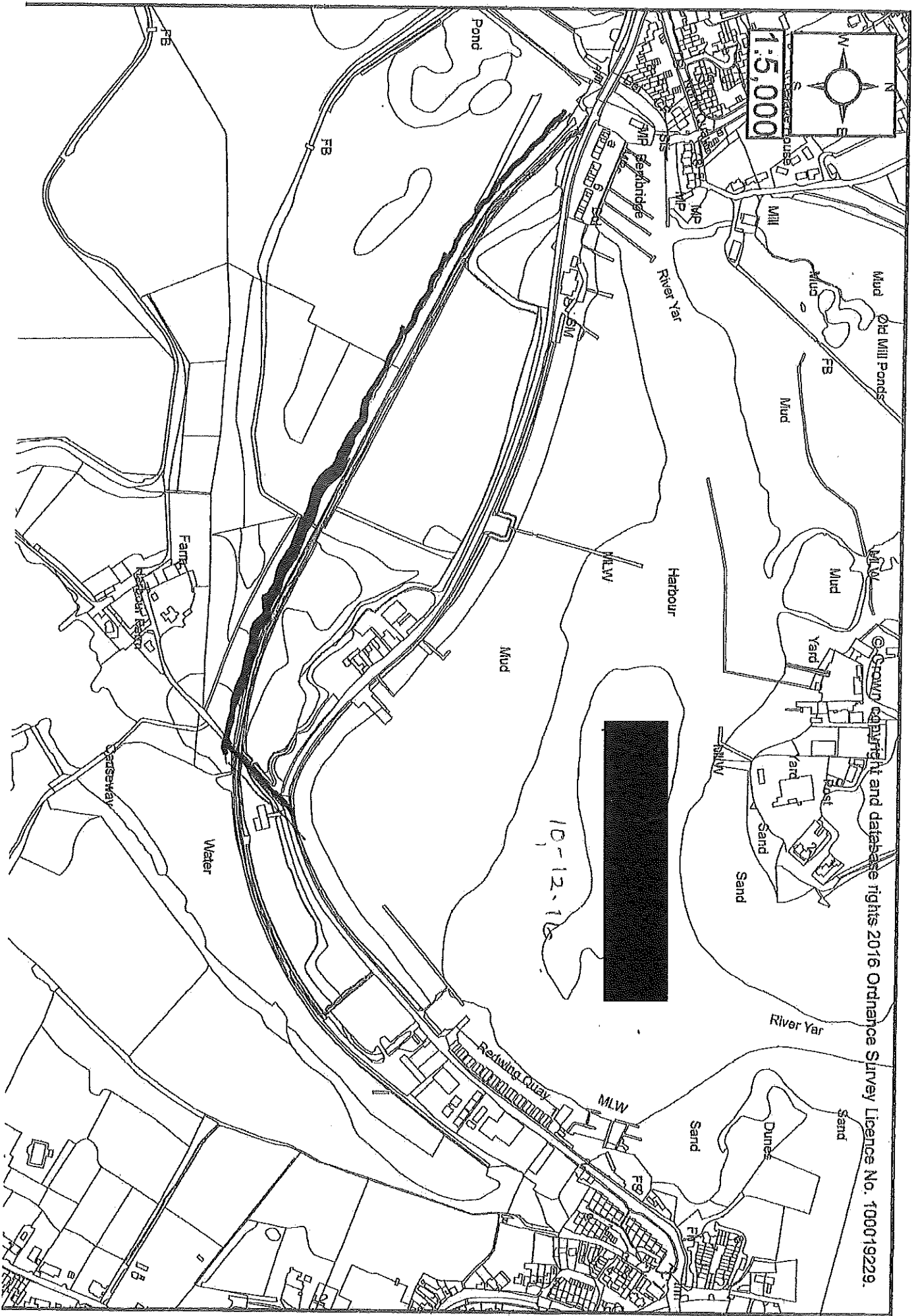
I am/~~am not~~* willing to attend a public inquiry held locally to give evidence on this matter, if this should prove to be necessary.
(* delete as applicable)

Signature of Witness: K.M. Bakeman

Print Full Name: 

Date of statement: December 7th 2016

IMPORTANT:
PLEASE ENSURE A MAP IS ATTACHED TO THIS FORM WITH THE ROUTE OF THE PATH DRAWN ON IT BY YOU. PLEASE ALSO SIGN THE MAP.





PUBLIC RIGHTS OF WAY USER EVIDENCE FORM

IMPORTANT NOTE

This form will be used to help establish whether or not the claimed route is a public right of way. It will be used to assist in reaching the truth of the matter, whatever it may be. You should therefore answer the questions as fully as possible and not keep back any information, whether for or against the application.

This form should be completed by one person only and should relate to only one route.

Full Name of Witness: DAVID JACK BATEMAN

Address (including postcode): .. [REDACTED] ..
[REDACTED] ..

Telephone: (Home) [REDACTED]

(Work)

(Mobile) [REDACTED]

Preferred number and time to be contacted: [REDACTED]

Email: [REDACTED]

Date of Birth: [REDACTED]

Occupation: Retired

Description of Path:

From: St Helens, embankment Rd

To: Bembridge embankment Rd

Believed status of path: bridleway

(e.g. footpath, bridleway, byway open to all traffic)

PLEASE ENSURE A MAP IS ATTACHED TO THIS FORM WITH THE ROUTE OF THE PATH DRAWN ON IT BY YOU. PLEASE ALSO SIGN THE MAP.

If necessary, continue your answers on a separate sheet of paper.

<p>1(a). Have you known the way as public?</p> <p>(b). If so, for how many years?</p>	<p>yes.</p> <p>25yrs</p>
<p>2. How wide is the way?</p>	<p>6ft</p>
<p>3. Have you <u>used</u> the way?</p> <p>If so,</p> <p>(a) During which years? (Please be as accurate as possible)</p> <p>(b) Where were you going to and from?</p> <p>(c) For what purpose?</p> <p>(d) How many times a year?</p> <p>(e) By what means (e.g. on foot, horse, car etc.)</p>	<p>1991.</p> <p>Bembridge to St. Helens. Cycling to the doctors surgery approx once a week.</p>
<p>4. (a) Has the way always run over the same route?</p> <p>(b) If it has changed, give details, dates and show changes on the map.</p>	<p>yes.</p> <p>no.</p>
<p>5. Have there to your knowledge ever been any stiles or gates on the way? If yes, mark the location of the stiles/gates on the map.</p>	<p>no</p>
<p>6. At the time when you were using the way were you (a) working for any owner or occupier of land crossed by the way, or (b) a tenant of any such owner? If yes, give details and dates.</p>	<p>no</p>

<p>7. If the question to answer 6 is yes, did you ever receive any instructions from the owner/occupier as to the use of the way by the public? If so, what were they?</p>	<p>n/a</p>
<p>8. Have you ever been stopped or turned back when using the way, or do you know or have you heard of anyone else having been challenged or prevented from using the way? If so, state when the incident(s) took place and give details.</p>	<p>No</p>
<p>9. Were you ever told by any owner or tenant of the land crossed by the way, or by anyone in their employment, that the way was not public? If so, state when and give details and dates.</p>	<p>No</p>
<p>10. Have you ever known any locked gates or other obstructions to the way? If so, give dates, details & mark locations on the map.</p>	<p>No</p>
<p>11. Have you ever seen any notices or signs on or near the way? If so, mark the position(s) on the map and give dates and state what the notices say/said.</p>	<p>No</p>
<p>12. Have you ever sought or been given permission to use they way?</p>	<p>No</p>
<p>13. Are you (or have you ever been) a friend or acquaintance of any owner or occupier of the land crossed by the way? If yes, give details and dates.</p>	<p>No</p>

<p>14. Please give any further information concerning the way which you consider to be relevant:</p>	<p>Many, many people walk their dogs + cycle, its lovely and avoids the main Road.</p>
--	--

DISCLOSURE OF INFORMATION:

Please note that information you supply to the Council including personal information may be published on the Council's internet site or made available for public inspection in accordance with Part 5 of Local Government Act 1972. The information may also be disclosed on request under the Freedom of Information Act 2000, Environment Information Regulations or the Data Protection Act 1998. This form and the evidence contained in it including your personal information will also be disclosed to the landowner(s) affected by the application and at a public inquiry (should one be directed take place by the Secretary of State). Only in exceptional circumstances may this information be withheld from public disclosure. If you believe there may be good reason that this information should not be disclosed then please indicate in the box below why information that forms an essential part of this process should not be publicly accessible.

<p>Please make any comments regarding Disclosure of Information here (if you have no comments please state "none"):</p> <p>NONE</p>

I hereby certify that to the best of my knowledge and belief, the facts that I have stated are true.

I am/~~am not~~ willing to attend a public inquiry held locally to give evidence on this matter, if this should prove to be necessary.

(* delete as applicable)

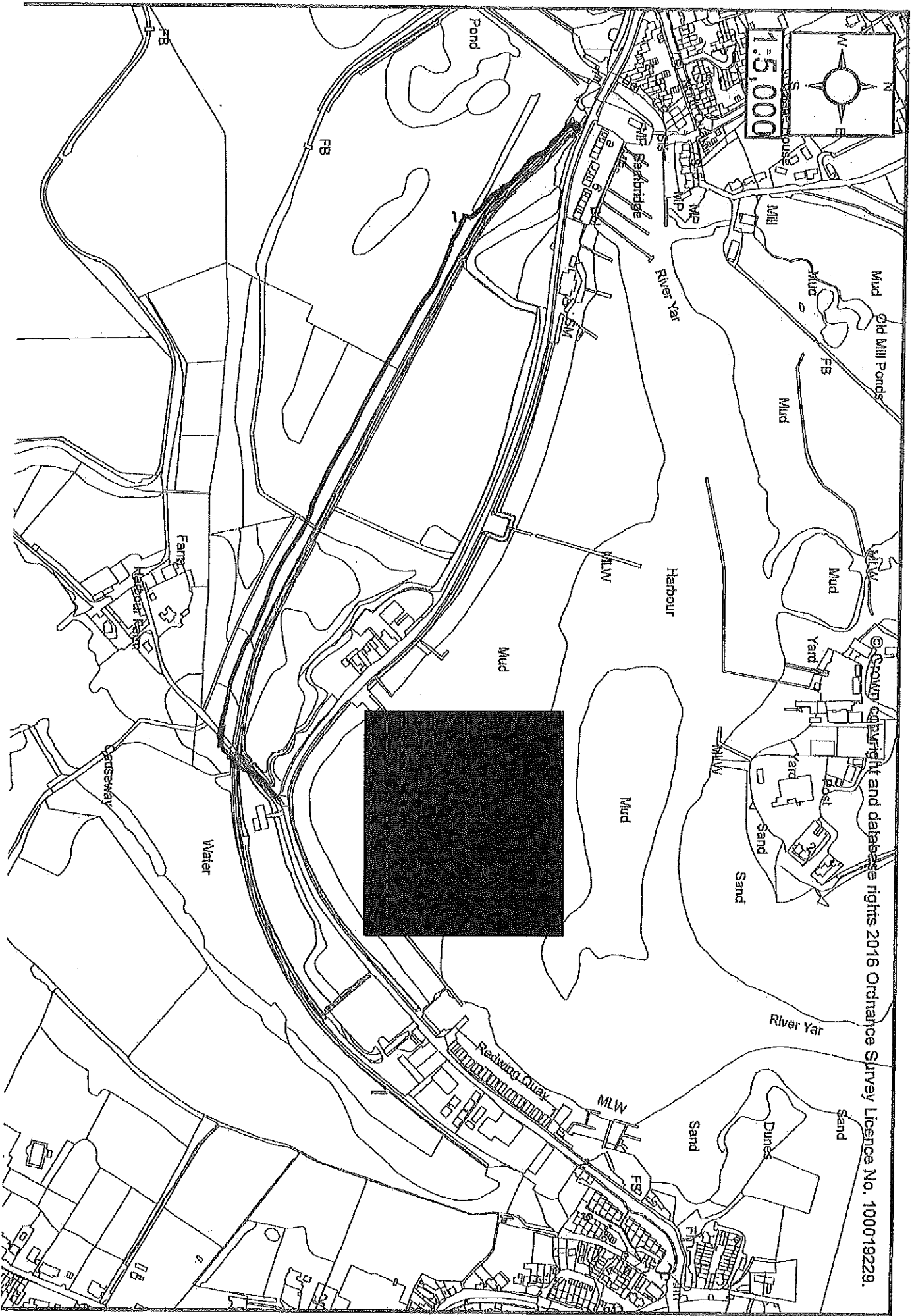
Signature of Witness: 

Print Full Name: DAVID JACK BATEMAN

Date of statement: 7TH Decembel 2016

IMPORTANT:

PLEASE ENSURE A MAP IS ATTACHED TO THIS FORM WITH THE ROUTE OF THE PATH DRAWN ON IT BY YOU. PLEASE ALSO SIGN THE MAP.



1:5,000

© Crown copyright and database rights 2016 Ordnance Survey Licence No. 100019229.



PUBLIC RIGHTS OF WAY USER EVIDENCE FORM

IMPORTANT NOTE

This form will be used to help establish whether or not the claimed route is a public right of way. It will be used to assist in reaching the truth of the matter, whatever it may be. You should therefore answer the questions as fully as possible and not keep back any information, whether for or against the application.

This form should be completed by one person only and should relate to only one route.

Full Name of Witness: PAUL BAKER

Address (including postcode): [REDACTED]

[REDACTED]

Telephone: (Home) [REDACTED]

(Work) —

(Mobile) [REDACTED]

Preferred number and time to be contacted: ANY

Email: [REDACTED]

Date of Birth: [REDACTED]

Occupation: —

Description of Path:

From: ST HELOUS

To: BORNEWICK

Believed status of path: FOOTPATH
(e.g. footpath, bridleway, byway open to all traffic)

PLEASE ENSURE A MAP IS ATTACHED TO THIS FORM WITH THE ROUTE OF THE PATH DRAWN ON IT BY YOU. PLEASE ALSO SIGN THE MAP.

If necessary, continue your answers on a separate sheet of paper.

<p>1(a). Have you known the way as public?</p> <p>(b). If so, for how many years?</p>	<p>YES</p> <p>15 YEARS</p>
<p>2. How wide is the way?</p>	
<p>3. Have you <u>used</u> the way?</p> <p>If so,</p> <p>(a) During which years? (Please be as accurate as possible)</p> <p>(b) Where were you going to and from?</p> <p>(c) For what purpose?</p> <p>(d) How many times a year?</p> <p>(e) By what means (e.g. on foot, horse, car etc.)</p>	<p>ST HELENS - BOMBRAIE</p> <p>DOG WALKS</p> <p>40</p> <p>FOOT</p>
<p>4. (a) Has the way always run over the same route?</p> <p>(b) If it has changed, give details, dates and show changes on the map.</p>	<p>YES</p> <p>—</p>
<p>5. Have there to your knowledge ever been any stiles or gates on the way? If yes, mark the location of the stiles/gates on the map.</p>	<p>No</p>
<p>6. At the time when you were using the way were you (a) working for any owner or occupier of land crossed by the way, or (b) a tenant of any such owner? If yes, give details and dates.</p>	<p>No</p>

<p>7. If the question to answer 6 is yes, did you ever receive any instructions from the owner/ occupier as to the use of the way by the public? If so, what were they?</p>	<p>No</p>
<p>8. Have you ever been stopped or turned back when using the way, or do you know or have you heard of anyone else having been challenged or prevented from using the way? If so, state when the incident(s) took place and give details.</p>	<p>No</p>
<p>9. Were you ever told by any owner or tenant of the land crossed by the way, or by anyone in their employment, that the way was not public? If so, state when and give details and dates.</p>	<p>No</p>
<p>10. Have you ever known any locked gates or other obstructions to the way? If so, give dates, details & mark locations on the map.</p>	<p>No</p>
<p>11. Have you ever seen any notices or signs on or near the way? If so, mark the position(s) on the map and give dates and state what the notices say/said.</p>	<p>No</p>
<p>12. Have you ever sought or been given permission to use they way?</p>	<p>No</p>
<p>13. Are you (or have you ever been) a friend or acquaintance of any owner or occupier of the land crossed by the way? If yes, give details and dates.</p>	<p>No</p>

<p>14. Please give any further information concerning the way which you consider to be relevant:</p>	
--	--

DISCLOSURE OF INFORMATION:

Please note that information you supply to the Council including personal information may be published on the Council's internet site or made available for public inspection in accordance with Part 5 of Local Government Act 1972. The information may also be disclosed on request under the Freedom of Information Act 2000, Environment Information Regulations or the Data Protection Act 1998. This form and the evidence contained in it including your personal information will also be disclosed to the landowner(s) affected by the application and at a public inquiry (should one be directed take place by the Secretary of State). Only in exceptional circumstances may this information be withheld from public disclosure. If you believe there may be good reason that this information should not be disclosed then please indicate in the box below why information that forms an essential part of this process should not be publicly accessible.


<p>Please make any comments regarding Disclosure of Information here (if you have no comments please state "none"):</p>

I hereby certify that to the best of my knowledge and belief, the facts that I have stated are true.

I am/am not* willing to attend a public inquiry held locally to give evidence on this matter, if this should prove to be necessary.

(* delete as applicable)

Signature of Witness: ...



Print Full Name:

P. BAKER

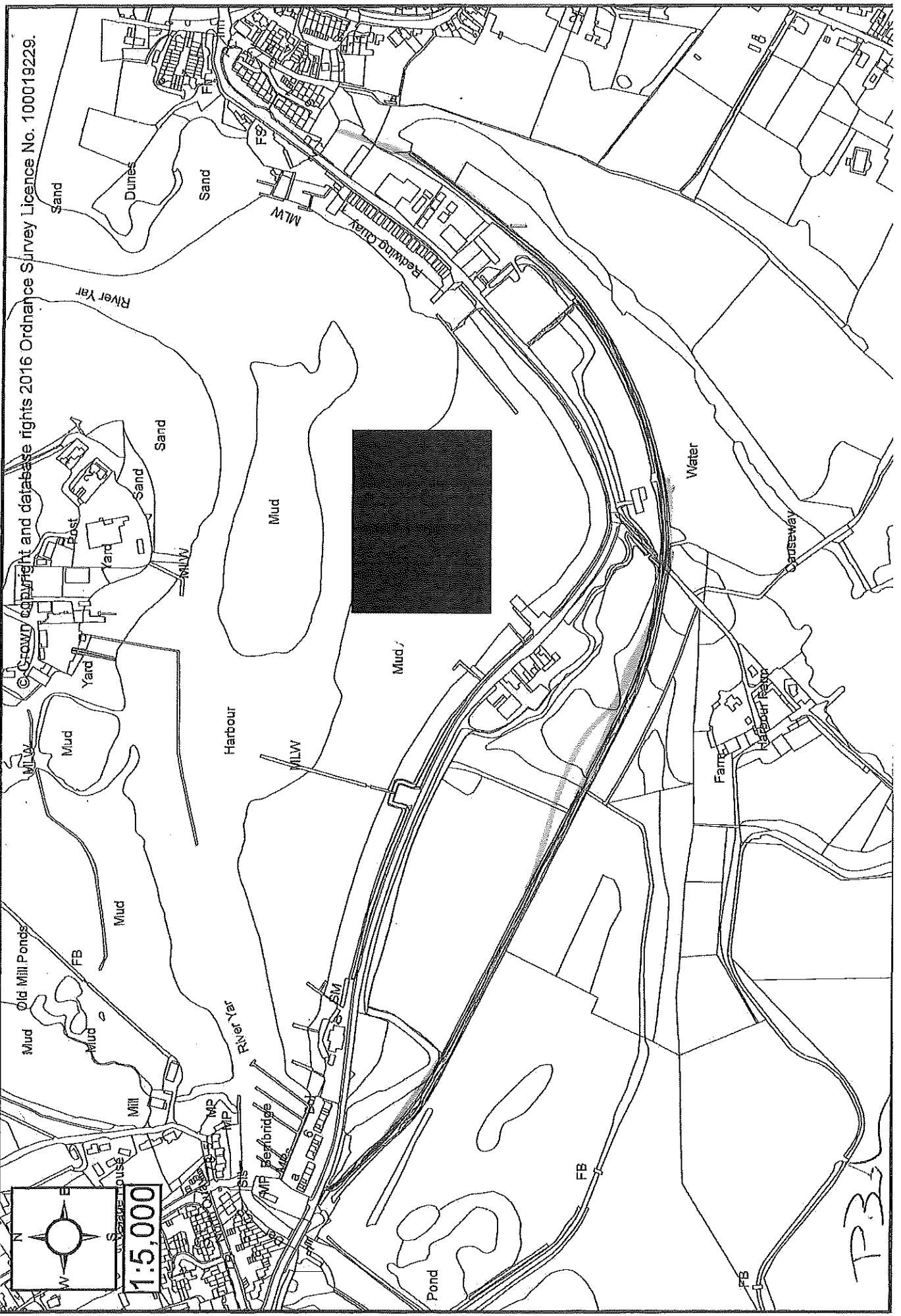
Date of statement:

1/12/16

IMPORTANT:

PLEASE ENSURE A MAP IS ATTACHED TO THIS FORM WITH THE ROUTE OF THE PATH DRAWN ON IT BY YOU. PLEASE ALSO SIGN THE MAP.

© Crown copyright and database rights 2016 Ordnance Survey Licence No. 100019229.



P31



COPY

PUBLIC RIGHTS OF WAY
USER EVIDENCE FORM

IMPORTANT NOTE

This form will be used to help establish whether or not the claimed route is a public right of way. It will be used to assist in reaching the truth of the matter, whatever it may be. You should therefore answer the questions as fully as possible and not keep back any information, whether for or against the application.

This form should be completed by one person only and should relate to only one route.

Full Name of Witness: ...MRS... SANDRA... BEANEY.....

Address (including postcode): [REDACTED]
[REDACTED]

Telephone: (Home) [REDACTED]

(Work)

(Mobile)

Preferred number and time to be contacted:

Email:

Date of Birth: [REDACTED]

Occupation: RETIRED

Description of Path:

From: BEYBRIDGE

To: ST HELENS

Believed status of path: FOOTPATH

(e.g. footpath, bridleway, byway open to all traffic)

PLEASE ENSURE A MAP IS ATTACHED TO THIS FORM WITH THE ROUTE OF THE PATH DRAWN ON IT BY YOU. PLEASE ALSO SIGN THE MAP.

If necessary, continue your answers on a separate sheet of paper.

<p>1(a). Have you known the way as public?</p> <p>(b). If so, for how many years?</p>	<p>YES.</p> <p>60 YEARS</p>
<p>2. How wide is the way?</p>	<p>VARIABLE.</p>
<p>3. Have you used the way?</p> <p>If so,</p> <p>(a) During which years? (Please be as accurate as possible)</p> <p>(b) Where were you going to and from?</p> <p>(c) For what purpose?</p> <p>(d) How many times a year?</p> <p>(e) By what means (e.g. on foot, horse, car etc.)</p>	<p>1956-2010</p> <p>BIBYBRIDGE - ST HELENS ST HELENS - BIBYBRIDGE</p> <p>WALKING MY DOG</p> <p>20-30.</p> <p>FOOT</p>
<p>4. (a) Has the way always run over the same route?</p> <p>(b) If it has changed, give details, dates and show changes on the map.</p>	<p>YES</p> <p>—</p>
<p>5. Have there to your knowledge ever been any stiles or gates on the way? If yes, mark the location of the stiles/gates on the map.</p>	<p>No.</p>
<p>6. At the time when you were using the way were you (a) working for any owner or occupier of land crossed by the way, or (b) a tenant of any such owner? If yes, give details and dates.</p>	<p>No.</p>

<p>7. If the question to answer 6 is yes, did you ever receive any instructions from the owner/occupier as to the use of the way by the public? If so, what were they?</p>	
<p>8. Have you ever been stopped or turned back when using the way, or do you know or have you heard of anyone else having been challenged or prevented from using the way? If so, state when the incident(s) took place and give details.</p>	<p><i>No.</i></p>
<p>9. Were you ever told by any owner or tenant of the land crossed by the way, or by anyone in their employment, that the way was not public? If so, state when and give details and dates.</p>	<p><i>No.</i></p>
<p>10. Have you ever known any locked gates or other obstructions to the way? If so, give dates, details & mark locations on the map.</p>	<p><i>No.</i></p>
<p>11. Have you ever seen any notices or signs on or near the way? If so, mark the position(s) on the map and give dates and state what the notices say/said.</p>	<p><i>Yes</i></p>
<p>12. Have you ever sought or been given permission to use the way?</p>	<p><i>No.</i></p>
<p>13. Are you (or have you ever been) a friend or acquaintance of any owner or occupier of the land crossed by the way? If yes, give details and dates.</p>	<p><i>No.</i></p>

<p>14. Please give any further information concerning the way which you consider to be relevant:</p>	
--	--

DISCLOSURE OF INFORMATION:

Please note that information you supply to the Council including personal information may be published on the Council's Internet site or made available for public inspection in accordance with Part 5 of Local Government Act 1972. The information may also be disclosed on request under the Freedom of Information Act 2000, Environment Information Regulations or the Data Protection Act 1998. This form and the evidence contained in it including your personal information will also be disclosed to the landowner(s) affected by the application and at a public inquiry (should one be directed take place by the Secretary of State). Only in exceptional circumstances may this information be withheld from public disclosure. If you believe there may be good reason that this information should not be disclosed then please indicate in the box below why information that forms an essential part of this process should not be publicly accessible.


<p>Please make any comments regarding Disclosure of Information here (if you have no comments please state "none"):</p>

I hereby certify that to the best of my knowledge and belief, the facts that I have stated are true.

I am/am not* willing to attend a public inquiry held locally to give evidence on this matter, if this should prove to be necessary.

(* delete as applicable)

Signature of Witness: ...

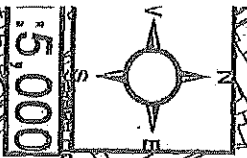
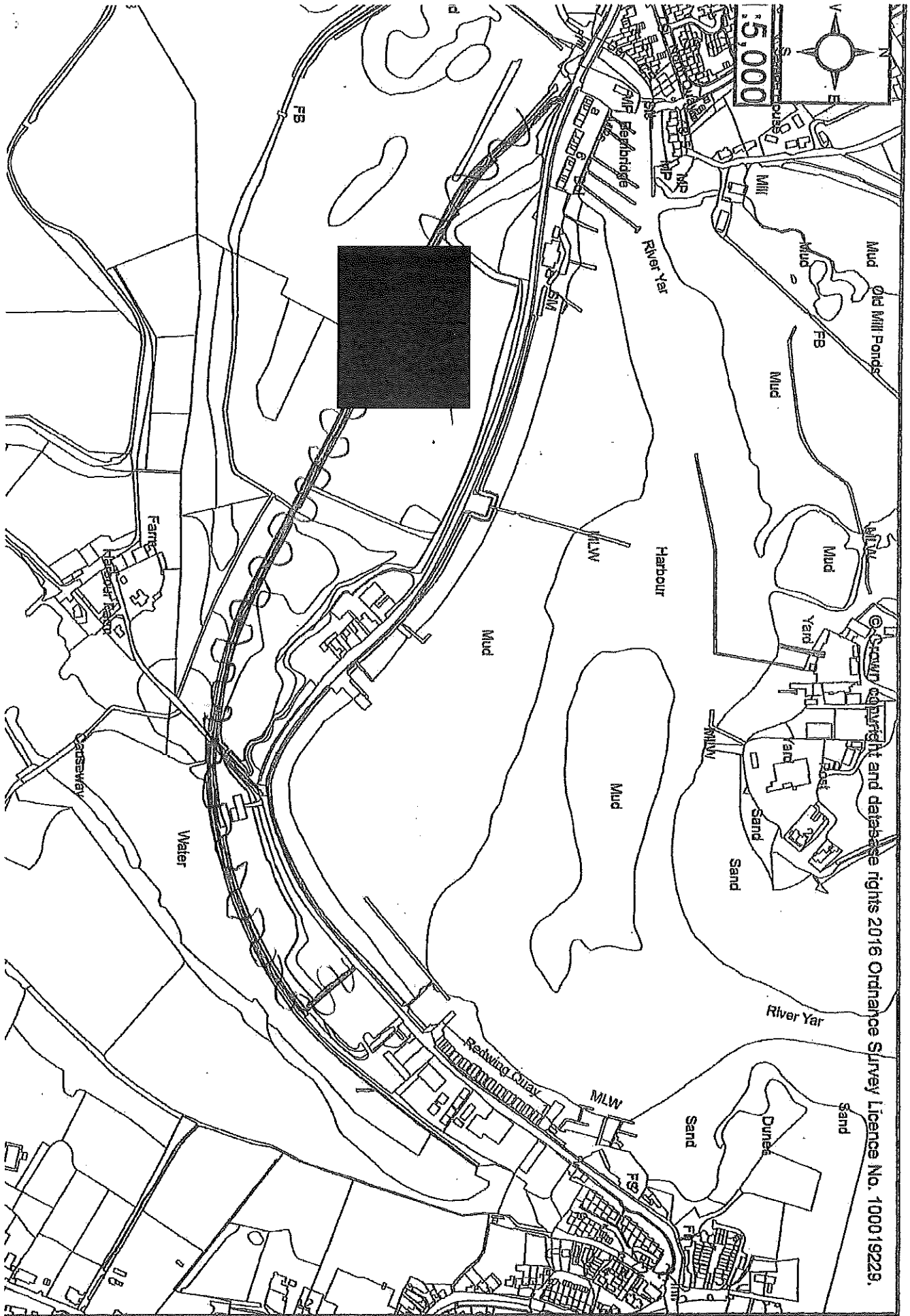


Print Full Name: ..SANDRA BEANEY.....

Date of statement: ...6.3.2017.....

IMPORTANT:

PLEASE ENSURE A MAP IS ATTACHED TO THIS FORM WITH THE ROUTE OF THE PATH DRAWN ON IT BY YOU. PLEASE ALSO SIGN THE MAP.



© Crown copyright and database rights 2016 Ordnance Survey Licence No. 100019229.



PUBLIC RIGHTS OF WAY USER EVIDENCE FORM

IMPORTANT NOTE

This form will be used to help establish whether or not the claimed route is a public right of way. It will be used to assist in reaching the truth of the matter, whatever it may be. You should therefore answer the questions as fully as possible and not keep back any information, whether for or against the application.

This form should be completed by one person only and should relate to only one route.

Full Name of Witness: ALAN BEATON

Address (including postcode): [REDACTED]

Telephone: (Home) [REDACTED]

(Work) [REDACTED]

(Mobile) [REDACTED]

Preferred number and time to be contacted: [REDACTED]

Email: [REDACTED]

Date of Birth: [REDACTED]

Occupation: RETIRED

Description of Path:

From: St. Helens

To: Beaumont Bridge

Believed status of path: FOOTPATH / BRIDLEWAY
(e.g. footpath, bridleway, byway open to all traffic)

PLEASE ENSURE A MAP IS ATTACHED TO THIS FORM WITH THE ROUTE OF THE PATH DRAWN ON IT BY YOU. PLEASE ALSO SIGN THE MAP.

If necessary, continue your answers on a separate sheet of paper.

<p>1(a). Have you known the way as public?</p> <p>(b). If so, for how many years?</p>	<p>YES</p> <p>MANY</p>
<p>2. How wide is the way?</p>	<p>WIDE ENOUGH AS PATHWAY</p>
<p>3. Have <u>you used</u> the way?</p> <p>If so,</p> <p>(a) During which years? (Please be as accurate as possible)</p> <p>(b) Where were you going to and from?</p> <p>(c) For what purpose?</p> <p>(d) How many times a year?</p> <p>(e) By what means (e.g. on foot, horse, car etc.)</p>	<p>1987 +</p> <p>B'ARRIGLE / ST HELENS ST HELENS / B'ARRIGLE. WETSWAE.</p> <p>BETWEEN 3 - 5 TIMES</p> <p>FOOT.</p>
<p>4. (a) Has the way always run over the same route?</p> <p>(b) If it has changed, give details, dates and show changes on the map.</p>	<p>YES</p> <p>N/A.</p>
<p>5. Have there to your knowledge ever been any stiles or gates on the way? If yes, mark the location of the stiles/gates on the map.</p>	<p>NO</p>
<p>6. At the time when you were using the way were you (a) working for any owner or occupier of land crossed by the way, or (b) a tenant of any such owner? If yes, give details and dates.</p>	<p>NO</p>

<p>7. If the question to answer 6 is yes, did you ever receive any instructions from the owner/ occupier as to the use of the way by the public? If so, what were they?</p>	<p>N/A.</p>
<p>8. Have you ever been stopped or turned back when using the way, or do you know or have you heard of anyone else having been challenged or prevented from using the way? If so, state when the incident(s) took place and give details.</p>	<p>No</p>
<p>9. Were you ever told by any owner or tenant of the land crossed by the way, or by anyone in their employment, that the way was not public? If so, state when and give details and dates.</p>	<p>No</p>
<p>10. Have you ever known any locked gates or other obstructions to the way? If so, give dates, details & mark locations on the map.</p>	<p>No</p>
<p>11. Have you ever seen any notices or signs on or near the way? If so, mark the position(s) on the map and give dates and state what the notices say/said.</p>	<p>No</p>
<p>12. Have you ever sought or been given permission to use they way?</p>	<p>no ALWAYS ASSUMED. IT TO BE A PUBLIC RIGHT OF WAY</p>
<p>13. Are you (or have you ever been) a friend or acquaintance of any owner or occupier of the land crossed by the way? If yes, give details and dates.</p>	<p>No</p>

14. Please give any further information concerning the way which you consider to be relevant:

/INTERMISTANT

As a SEMI-REGULAR USER OF THE PATH ALONG WITH MANY OTHER USERS I SEE NO REASON WHY THIS SHOULD NOT CONTINUE AS A PUBLIC FOOTPATH IN THE TRADITION OF THE COUNTRY S.D.E.

DISCLOSURE OF INFORMATION:

Please note that information you supply to the Council including personal information may be published on the Council's internet site or made available for public inspection in accordance with Part 5 of Local Government Act 1972. The information may also be disclosed on request under the Freedom of Information Act 2000, Environment Information Regulations or the Data Protection Act 1998. This form and the evidence contained in it including your personal information will also be disclosed to the landowner(s) affected by the application and at a public inquiry (should one be directed take place by the Secretary of State). Only in exceptional circumstances may this information be withheld from public disclosure. If you believe there may be good reason that this information should not be disclosed then please indicate in the box below why information that forms an essential part of this process should not be publicly accessible.

Please make any comments regarding Disclosure of Information here (if you have no comments please state "none"):

I hereby certify that to the best of my knowledge and belief, the facts that I have stated are true.

I am/am not* willing to attend a public inquiry held locally to give evidence on this matter, if this should prove to be necessary.

(* delete as applicable)

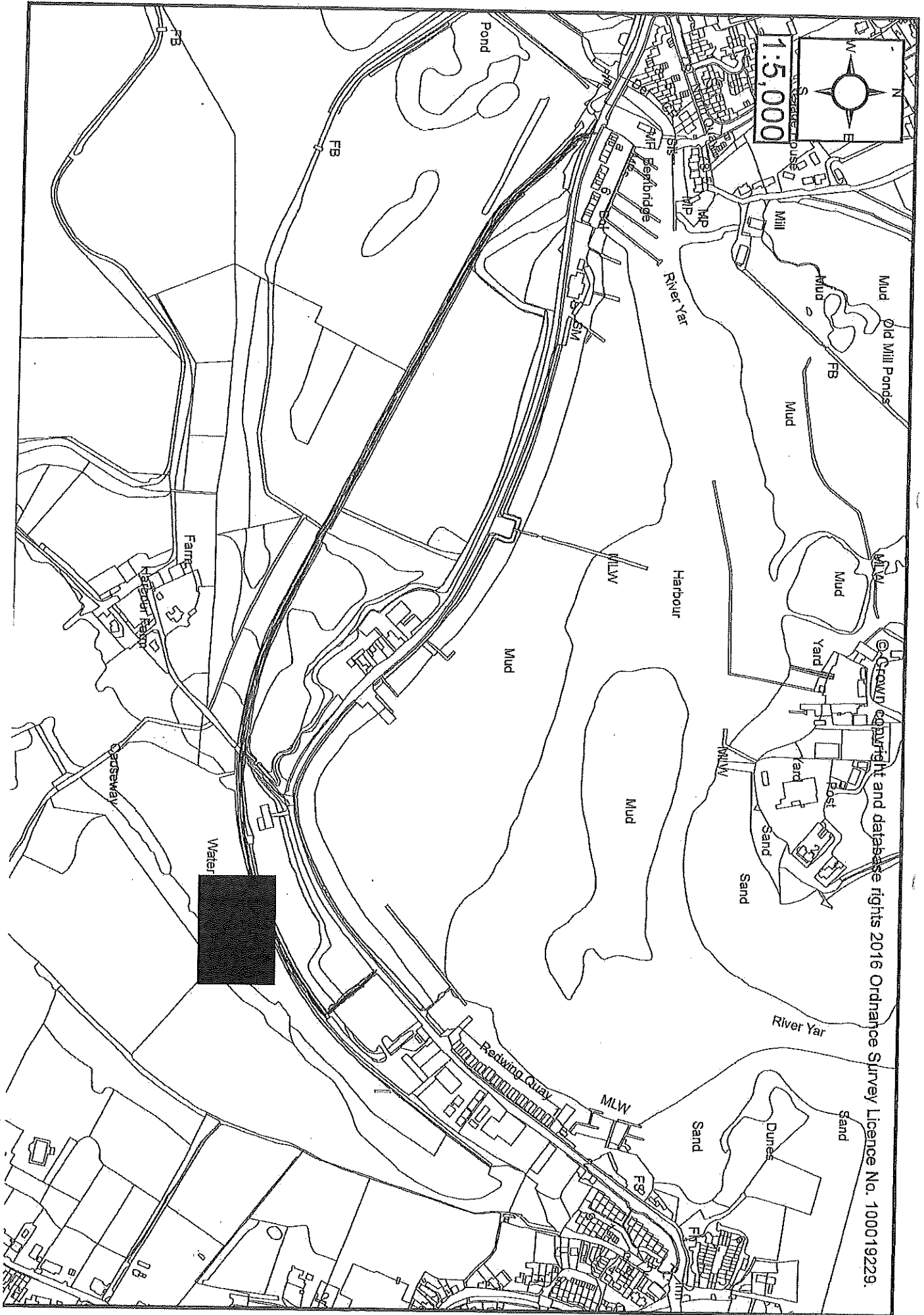
Signature of Witness: 

Print Full Name: A. BREATON

Date of statement: 2016-11-20

IMPORTANT:

PLEASE ENSURE A MAP IS ATTACHED TO THIS FORM WITH THE ROUTE OF THE PATH DRAWN ON IT BY YOU. PLEASE ALSO SIGN THE MAP.



1:5,000

© Crown copyright and database rights 2016 Ordnance Survey Licence No. 100019229.



PUBLIC RIGHTS OF WAY USER EVIDENCE FORM

IMPORTANT NOTE

This form will be used to help establish whether or not the claimed route is a public right of way. It will be used to assist in reaching the truth of the matter, whatever it may be. You should therefore answer the questions as fully as possible and not keep back any information, whether for or against the application.

This form should be completed by one person only and should relate to only one route.

Full Name of Witness: MR. KEN BECKLEY

Address (including postcode): [REDACTED]

..... [REDACTED]

Telephone: (Home) [REDACTED]

(Work) ✓

(Mobile) [REDACTED]

Preferred number and time to be contacted: EITHER NUMBER.....

Email:

Date of Birth: [REDACTED]

Occupation: RETIRED

Description of Path:

From: ST. HELENS

To: BEMBRIDGE

Believed status of path: FOOTPATH

(e.g. footpath, bridleway, byway open to all traffic)

PLEASE ENSURE A MAP IS ATTACHED TO THIS FORM WITH THE ROUTE OF THE PATH DRAWN ON IT BY YOU. PLEASE ALSO SIGN THE MAP.

If necessary, continue your answers on a separate sheet of paper.

<p>1(a). Have you known the way as public?</p> <p>(b). If so, for how many years?</p>	<p>YES</p> <p>35 yrs</p>
<p>2. How wide is the way?</p>	<p>APPROX 8'</p>
<p>3. Have <u>you used</u> the way?</p> <p>If so,</p> <p>(a) During which years? (Please be as accurate as possible)</p> <p>(b) Where were you going to and from?</p> <p>(c) For what purpose?</p> <p>(d) How many times a year?</p> <p>(e) By what means (e.g. on foot, horse, car etc.)</p>	<p>YES</p> <p>1981 - 2011</p> <p>ST. HELENS TO BEMBOROUGH</p> <p>WALKING DOGS</p> <p>ON FOOT</p>
<p>4. (a) Has the way always run over the same route?</p> <p>(b) If it has changed, give details, dates and show changes on the map.</p>	<p>YES</p>
<p>5. Have there to your knowledge ever been any stiles or gates on the way? If yes, mark the location of the stiles/gates on the map.</p>	<p>NO</p>
<p>6. At the time when you were using the way were you (a) working for any owner or occupier of land crossed by the way, or (b) a tenant of any such owner? If yes, give details and dates.</p>	<p>NO</p>

<p>7. If the question to answer 6 is yes, did you ever receive any instructions from the owner/ occupier as to the use of the way by the public? If so, what were they?</p>	
<p>8. Have you ever been stopped or turned back when using the way, or do you know or have you heard of anyone else having been challenged or prevented from using the way? If so, state when the incident(s) took place and give details.</p>	<p>NO</p>
<p>9. Were you ever told by any owner or tenant of the land crossed by the way, or by anyone in their employment, that the way was not public? If so, state when and give details and dates.</p>	<p>NO</p>
<p>10. Have you ever known any locked gates or other obstructions to the way? If so, give dates, details & mark locations on the map.</p>	<p>NO</p>
<p>11. Have you ever seen any notices or signs on or near the way? If so, mark the position(s) on the map and give dates and state what the notices say/said.</p>	<p>NO</p>
<p>12. Have you ever sought or been given permission to use they way?</p>	<p>NO</p>
<p>13. Are you (or have you ever been) a friend or acquaintance of any owner or occupier of the land crossed by the way? If yes, give details and dates.</p>	<p>NO</p>

<p>14. Please give any further information concerning the way which you consider to be relevant:</p>	
--	--

DISCLOSURE OF INFORMATION:

Please note that information you supply to the Council including personal information may be published on the Council's internet site or made available for public inspection in accordance with Part 5 of Local Government Act 1972. The information may also be disclosed on request under the Freedom of Information Act 2000, Environment Information Regulations or the Data Protection Act 1998. This form and the evidence contained in it including your personal information will also be disclosed to the landowner(s) affected by the application and at a public inquiry (should one be directed take place by the Secretary of State). Only in exceptional circumstances may this information be withheld from public disclosure. If you believe there may be good reason that this information should not be disclosed then please indicate in the box below why information that forms an essential part of this process should not be publicly accessible.

<p>Please make any comments regarding Disclosure of Information here (if you have no comments please state "none"):</p>

I hereby certify that to the best of my knowledge and belief, the facts that I have stated are true.

I am/~~am not~~* willing to attend a public inquiry held locally to give evidence on this matter, if this should prove to be necessary.
(* delete as applicable)

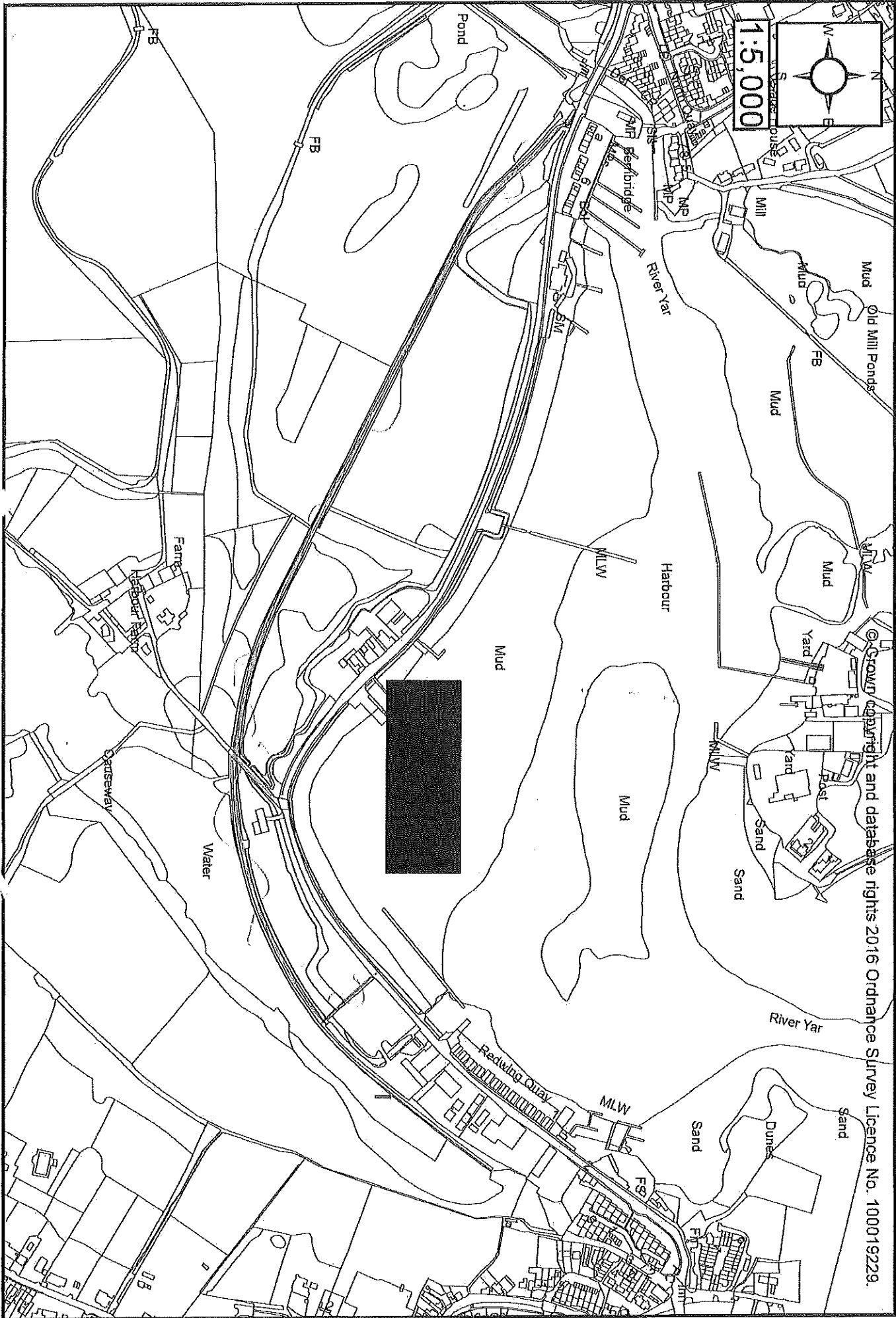
Signature of Witness: .. 

Print Full Name: ..KENNETH WILLIAM BECKLEY.....

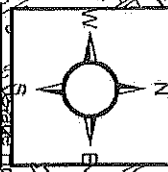
Date of statement: ..22-11-16.....

IMPORTANT:

PLEASE ENSURE A MAP IS ATTACHED TO THIS FORM WITH THE ROUTE OF THE PATH DRAWN ON IT BY YOU. PLEASE ALSO SIGN THE MAP.



1:5,000



© Crown copyright and database rights 2016 Ordnance Survey Licence No. 100019229.



PUBLIC RIGHTS OF WAY USER EVIDENCE FORM

IMPORTANT NOTE

This form will be used to help establish whether or not the claimed route is a public right of way. It will be used to assist in reaching the truth of the matter, whatever it may be. You should therefore answer the questions as fully as possible and not keep back any information, whether for or against the application.

This form should be completed by one person only and should relate to only one route.

Full Name of Witness: MRS CONNIE BECKLEY

Address (including postcode): [REDACTED]

Telephone: (Home) [REDACTED]

(Work) [REDACTED]

(Mobile) [REDACTED]

Preferred number and time to be contacted: ANY NUMBER

Email:

Date of Birth: [REDACTED]

Occupation: RETIRED

Description of Path:

From: ST. HELENS

To: BEMBRIDGE

Believed status of path: FOOTPATH

(e.g. footpath, bridleway, byway open to all traffic)

PLEASE ENSURE A MAP IS ATTACHED TO THIS FORM WITH THE ROUTE OF THE PATH DRAWN ON IT BY YOU. PLEASE ALSO SIGN THE MAP.

If necessary, continue your answers on a separate sheet of paper.

<p>1(a). Have you known the way as public?</p> <p>(b). If so, for how many years?</p>	<p>YES</p> <p>35</p>
<p>2. How wide is the way?</p>	<p>approx 2'</p>
<p>3. Have <u>you used</u> the way?</p> <p>If so,</p> <p>(a) During which years? (Please be as accurate as possible)</p> <p>(b) Where were you going to and from?</p> <p>(c) For what purpose?</p> <p>(d) How many times a year?</p> <p>(e) By what means (e.g. on foot, horse, car etc.)</p>	<p>YES</p> <p>1981 - 2016</p> <p>ST HELENS TO BEMBRIDGE</p> <p>WALKING DOGS</p> <p>ON FOOT</p>
<p>4. (a) Has the way always run over the same route?</p> <p>(b) If it has changed, give details, dates and show changes on the map.</p>	<p>YES</p>
<p>5. Have there to your knowledge ever been any stiles or gates on the way? If yes, mark the location of the stiles/gates on the map.</p>	<p>NO</p>
<p>6. At the time when you were using the way were you (a) working for any owner or occupier of land crossed by the way, or (b) a tenant of any such owner? If yes, give details and dates.</p>	<p>NO</p>

<p>7. If the question to answer 6 is yes, did you ever receive any instructions from the owner/ occupier as to the use of the way by the public? If so, what were they?</p>	
<p>8. Have you ever been stopped or turned back when using the way, or do you know or have you heard of anyone else having been challenged or prevented from using the way? If so, state when the incident(s) took place and give details.</p>	<p>NO</p>
<p>9. Were you ever told by any owner or tenant of the land crossed by the way, or by anyone in their employment, that the way was not public? If so, state when and give details and dates.</p>	<p>NO</p>
<p>10. Have you ever known any locked gates or other obstructions to the way? If so, give dates, details & mark locations on the map.</p>	<p>NO</p>
<p>11. Have you ever seen any notices or signs on or near the way? If so, mark the position(s) on the map and give dates and state what the notices say/said.</p>	<p>NO</p>
<p>12. Have you ever sought or been given permission to use they way?</p>	<p>NO</p>
<p>13. Are you (or have you ever been) a friend or acquaintance of any owner or occupier of the land crossed by the way? If yes, give details and dates.</p>	<p>NO</p>

<p>14. Please give any further information concerning the way which you consider to be relevant:</p>	
--	--

DISCLOSURE OF INFORMATION:

Please note that information you supply to the Council including personal information may be published on the Council's internet site or made available for public inspection in accordance with Part 5 of Local Government Act 1972. The information may also be disclosed on request under the Freedom of Information Act 2000, Environment Information Regulations or the Data Protection Act 1998. This form and the evidence contained in it including your personal information will also be disclosed to the landowner(s) affected by the application and at a public inquiry (should one be directed take place by the Secretary of State). Only in exceptional circumstances may this information be withheld from public disclosure. If you believe there may be good reason that this information should not be disclosed then please indicate in the box below why information that forms an essential part of this process should not be publicly accessible.

<p>Please make any comments regarding Disclosure of Information here (if you have no comments please state "none"):</p>

I hereby certify that to the best of my knowledge and belief, the facts that I have stated are true.

I am/~~am not~~* willing to attend a public inquiry held locally to give evidence on this matter, if this should prove to be necessary.

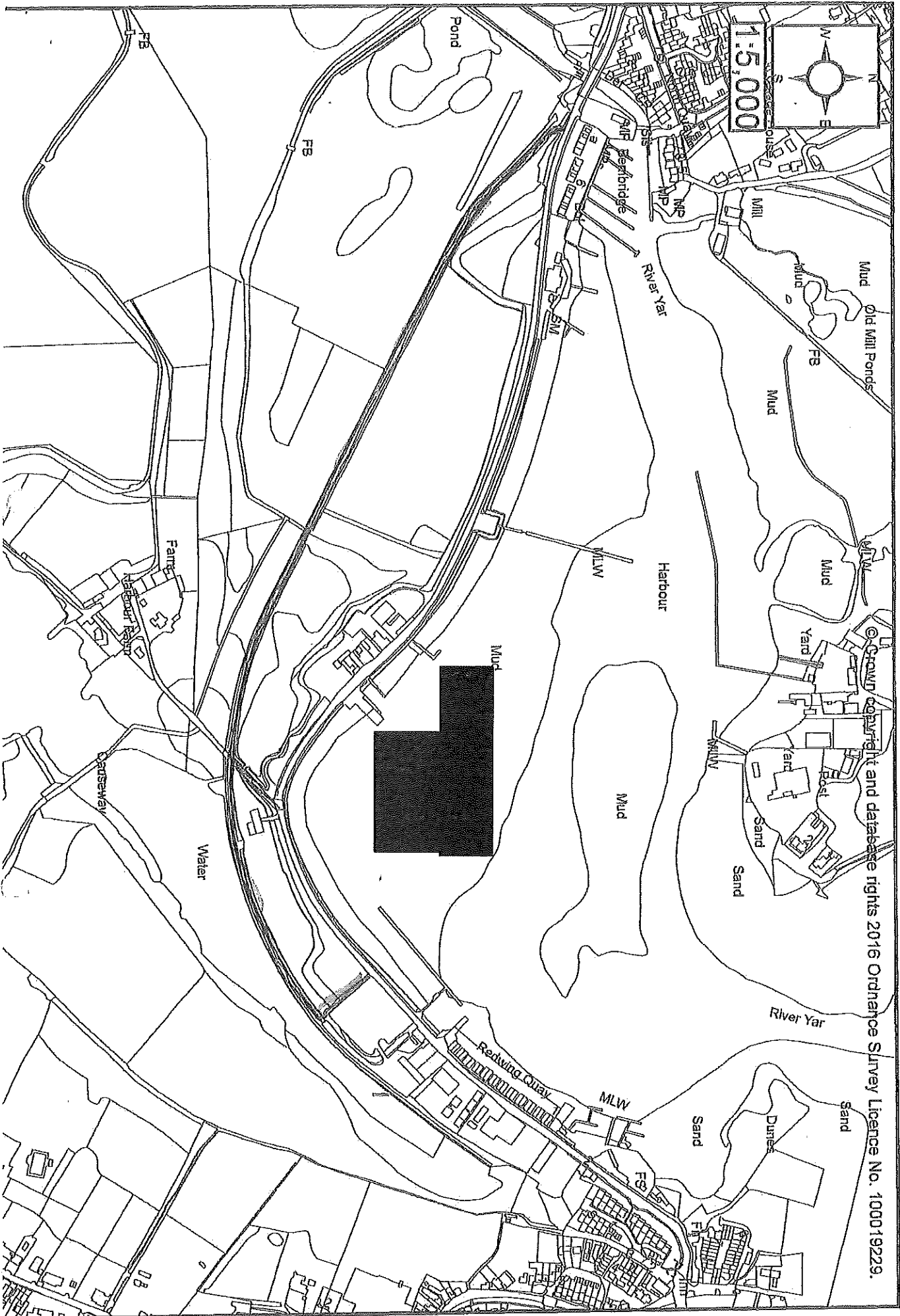
(* delete as applicable)

Signature of Witness: 

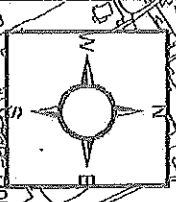
Print Full Name: CONSTANCE LILIAN BECKLEY

Date of statement: 22-11-16

IMPORTANT:
PLEASE ENSURE A MAP IS ATTACHED TO THIS FORM WITH THE ROUTE OF THE PATH DRAWN ON IT BY YOU. PLEASE ALSO SIGN THE MAP.



1:5,000



© Crown Copyright and database rights 2016 Ordnance Survey Licence No. 100019229.

Pond

Mud Old Mill Ponds

River Yar

Harbour

Mud

Mud

Sand

River Yar

Sand

Sand

Dunes

Redwing Quay

MLW

FB

FB

FB

FB

FB

Fairfax

Market Place

Footway

Water

18

19

20



PUBLIC RIGHTS OF WAY USER EVIDENCE FORM

IMPORTANT NOTE

This form will be used to help establish whether or not the claimed route is a public right of way. It will be used to assist in reaching the truth of the matter, whatever it may be. You should therefore answer the questions as fully as possible and not keep back any information, whether for or against the application.

This form should be completed by one person only and should relate to only one route.

Full Name of Witness: ... ANTHEA BEATRICE BLACKWELL ...

Address (including postcode): [REDACTED]

[REDACTED]

Telephone: (Home) [REDACTED]

(Work)

(Mobile)

Preferred number and time to be contacted: ... AFTER 09.00 & BEFORE 20.30

Email:

Date of Birth: ... [REDACTED]

Occupation: ... RETIRED LECTURER ...

Description of Path:

From: ... ST. HELEN'S just to the Bembridge side of the Bredy
over the River Yar

To: ... BEMBRIDGE

Believed status of path: ... Bridleway
(e.g. footpath, bridleway, byway open to all traffic)

PLEASE ENSURE A MAP IS ATTACHED TO THIS FORM WITH THE ROUTE OF THE PATH DRAWN ON IT BY YOU. PLEASE ALSO SIGN THE MAP.

If necessary, continue your answers on a separate sheet of paper.

<p>1(a). Have you known the way as public?</p> <p>(b). If so, for how many years?</p>	<p>YES</p> <p>Since its inception in the 1960s</p>
<p>2. How wide is the way?</p>	<p>The width of the old railway or verges</p>
<p>3. Have <u>you</u> used the way?</p> <p>If so,</p> <p>(a) During which years? (Please be as accurate as possible)</p> <p>(b) Where were you going to and from?</p> <p>(c) For what purpose?</p> <p>(d) How many times a year?</p> <p>(e) By what means (e.g. on foot, horse, car etc.)</p>	<p>YES</p> <p>1980s middle 1950's to present the time in 2016</p> <p>St. Helens to Bembridge return</p> <p>Bird watching, blackberrying, visiting friends shopping in Bembridge</p> <p>for 5 or 6 times a month</p> <p>On foot.</p>
<p>4. (a) Has the way always run over the same route?</p> <p>(b) If it has changed, give details, dates and show changes on the map.</p>	<p>So far as I am aware</p>
<p>5. Have there to your knowledge ever been any stiles or gates on the way? If yes, mark the location of the stiles/gates on the map.</p>	<p>Not so far as I am aware</p>
<p>6. At the time when you were using the way were you (a) working for any owner or occupier of land crossed by the way, or (b) a tenant of any such owner? If yes, give details and dates.</p>	<p>No, in both instances</p>

<p>7. If the question to answer 6 is yes, did you ever receive any instructions from the owner/ occupier as to the use of the way by the public? If so, what were they?</p>	<p>N/A</p>
<p>8. Have you ever been stopped or turned back when using the way, or do you know or have you heard of anyone else having been challenged or prevented from using the way? If so, state when the incident(s) took place and give details.</p>	<p>No</p>
<p>9. Were you ever told by any owner or tenant of the land crossed by the way, or by anyone in their employment, that the way was not public? If so, state when and give details and dates.</p>	<p>No</p>
<p>10. Have you ever known any locked gates or other obstructions to the way? If so, give dates, details & mark locations on the map.</p>	<p>No</p>
<p>11. Have you ever seen any notices or signs on or near the way? If so, mark the position(s) on the map and give dates and state what the notices say/said.</p>	<p>No</p>
<p>12. Have you ever sought or been given permission to use they way?</p>	<p>No</p>
<p>13. Are you (or have you ever been) a friend or acquaintance of any owner or occupier of the land crossed by the way? If yes, give details and dates.</p>	<p>No</p>

<p>14. Please give any further information concerning the way which you consider to be relevant:</p>	
--	--

DISCLOSURE OF INFORMATION:

Please note that information you supply to the Council including personal information may be published on the Council's internet site or made available for public inspection in accordance with Part 5 of Local Government Act 1972. The information may also be disclosed on request under the Freedom of Information Act 2000, Environment Information Regulations or the Data Protection Act 1998. This form and the evidence contained in it including your personal information will also be disclosed to the landowner(s) affected by the application and at a public inquiry (should one be directed take place by the Secretary of State). Only in exceptional circumstances may this information be withheld from public disclosure. If you believe there may be good reason that this information should not be disclosed then please indicate in the box below why information that forms an essential part of this process should not be publicly accessible.

<p>Please make any comments regarding Disclosure of Information here (if you have no comments please state "none"):</p>

I hereby certify that to the best of my knowledge and belief, the facts that I have stated are true.

I am/am not* willing to attend a public inquiry held locally to give evidence on this matter, if this should prove to be necessary.

(* delete as applicable)

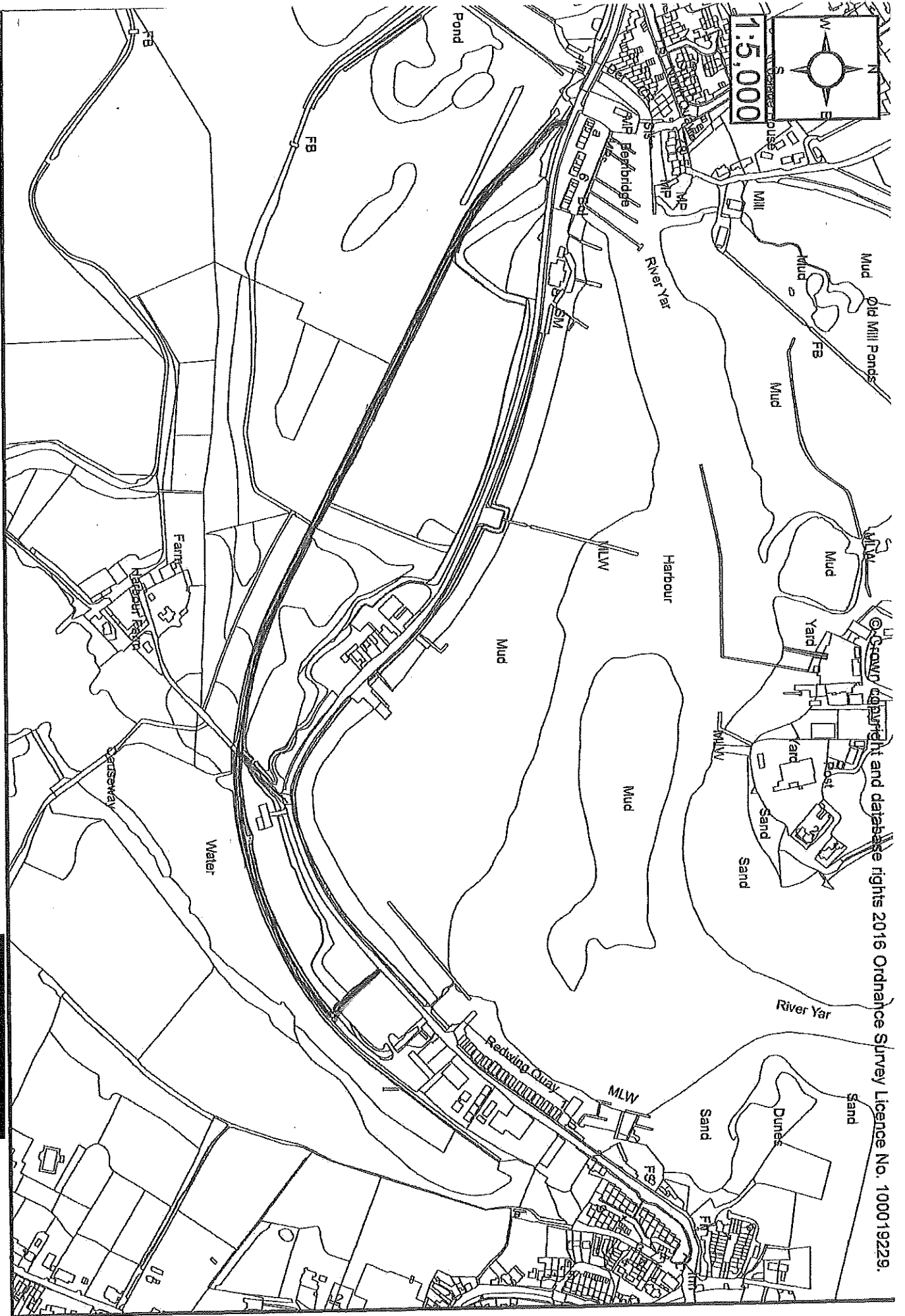
Signature of Witness: 

Print Full Name: ...MRS...ANTHEA...BEATRICE...BLACKWELL.....

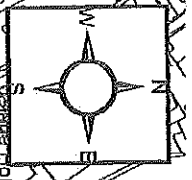
Date of statement: ...21...November...2016.....

IMPORTANT:


PLEASE ENSURE A MAP IS ATTACHED TO THIS FORM WITH THE ROUTE OF THE PATH DRAWN ON IT BY YOU. PLEASE ALSO SIGN THE MAP.



1:5,000



Copyright and database rights 2016 Ordnance Survey Licence No. 100019229.





PUBLIC RIGHTS OF WAY USER EVIDENCE FORM

IMPORTANT NOTE

This form will be used to help establish whether or not the claimed route is a public right of way. It will be used to assist in reaching the truth of the matter, whatever it may be. You should therefore answer the questions as fully as possible and not keep back any information, whether for or against the application.

This form should be completed by one person only and should relate to only one route.

Full Name of Witness: *NICHOLAS LYNDSEY BLAND*

Address (including postcode) [REDACTED]

[REDACTED]

Telephone: (Home) [REDACTED]

(Work) *—*

(Mobile) [REDACTED]

Preferred number and time to be contacted: *ANY TIME DURING DAY*

Email: [REDACTED]

Date of Birth: [REDACTED]

Occupation: *ACCOUNTANT*

Description of Path:

From: *BRADING HAVEN*

To: *DEMBIDGE (BEFORE REDMIRE ROAD)*

AS HIGHLIGHTED ON MAP IN RED

Believed status of path: *FOOT PATH*
(e.g. footpath, bridleway, byway open to all traffic)

PLEASE ENSURE A MAP IS ATTACHED TO THIS FORM WITH THE ROUTE OF THE PATH DRAWN ON IT BY YOU. PLEASE ALSO SIGN THE MAP.

If necessary, continue your answers on a separate sheet of paper.

<p>1(a). Have you known the way as public?</p> <p>(b). If so, for how many years?</p>	<p>YES</p> <p>SINCE 1969</p>
<p>2. How wide is the way?</p>	<p>10 FEET</p>
<p>3. Have you used the way?</p> <p>If so,</p> <p>(a) During which years? (Please be as accurate as possible)</p> <p>(b) Where were you going to and from?</p> <p>(c) For what purpose?</p> <p>(d) How many times a year?</p> <p>(e) By what means (e.g. on foot, horse, car etc.)</p>	<p>YES</p> <p>1969 → PRESENT</p> <p>GENSHAW TO BRADING HAWEN</p> <p>LEISURE</p> <p>12</p> <p>ON FOOT</p>
<p>4. (a) Has the way always run over the same route?</p> <p>(b) If it has changed, give details, dates and show changes on the map.</p>	<p>YES TO MY KNOWLEDGE</p>
<p>5. Have there to your knowledge ever been any stiles or gates on the way? If yes, mark the location of the stiles/gates on the map.</p>	<p>NO</p>
<p>6. At the time when you were using the way were you (a) working for any owner or occupier of land crossed by the way, or (b) a tenant of any such owner? If yes, give details and dates.</p>	<p>NO</p>

<p>7. If the question to answer 6 is yes, did you ever receive any instructions from the owner/occupier as to the use of the way by the public? If so, what were they?</p>	<p>N/A</p>
<p>8. Have you ever been stopped or turned back when using the way, or do you know or have you heard of anyone else having been challenged or prevented from using the way? If so, state when the incident(s) took place and give details.</p>	<p>NO</p>
<p>9. Were you ever told by any owner or tenant of the land crossed by the way, or by anyone in their employment, that the way was not public? If so, state when and give details and dates.</p>	<p>NO</p>
<p>10. Have you ever known any locked gates or other obstructions to the way? If so, give dates, details & mark locations on the map.</p>	<p>NO</p>
<p>11. Have you ever seen any notices or signs on or near the way? If so, mark the position(s) on the map and give dates and state what the notices say/said.</p>	<p>NO</p>
<p>12. Have you ever sought or been given permission to use they way?</p>	<p>NO</p>
<p>13. Are you (or have you ever been) a friend or acquaintance of any owner or occupier of the land crossed by the way? If yes, give details and dates.</p>	<p>NO</p>

<p>14. Please give any further information concerning the way which you consider to be relevant:</p> <p>1. Using footpath avoids walking alongside dangerous road or narrow pavement</p> <p>2. Footpath provides valuable dog walking route and access to</p>	<p>beautiful landscape & views.</p> <p>3. The footpath is a valuable amenity for local residents.</p>
---	---

DISCLOSURE OF INFORMATION:

Please note that information you supply to the Council including personal information may be published on the Council's internet site or made available for public inspection in accordance with Part 5 of Local Government Act 1972. The information may also be disclosed on request under the Freedom of Information Act 2000, Environment Information Regulations or the Data Protection Act 1998. This form and the evidence contained in it including your personal information will also be disclosed to the landowner(s) affected by the application and at a public inquiry (should one be directed take place by the Secretary of State). Only in exceptional circumstances may this information be withheld from public disclosure. If you believe there may be good reason that this information should not be disclosed then please indicate in the box below why information that forms an essential part of this process should not be publicly accessible.

Please make any comments regarding Disclosure of Information here (if you have no comments please state "none"):

N/N

I hereby certify that to the best of my knowledge and belief, the facts that I have stated are true.

I am/am not* willing to attend a public inquiry held locally to give evidence on this matter, if this should prove to be necessary.

(* delete as applicable)

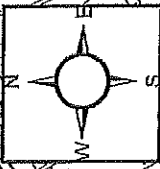
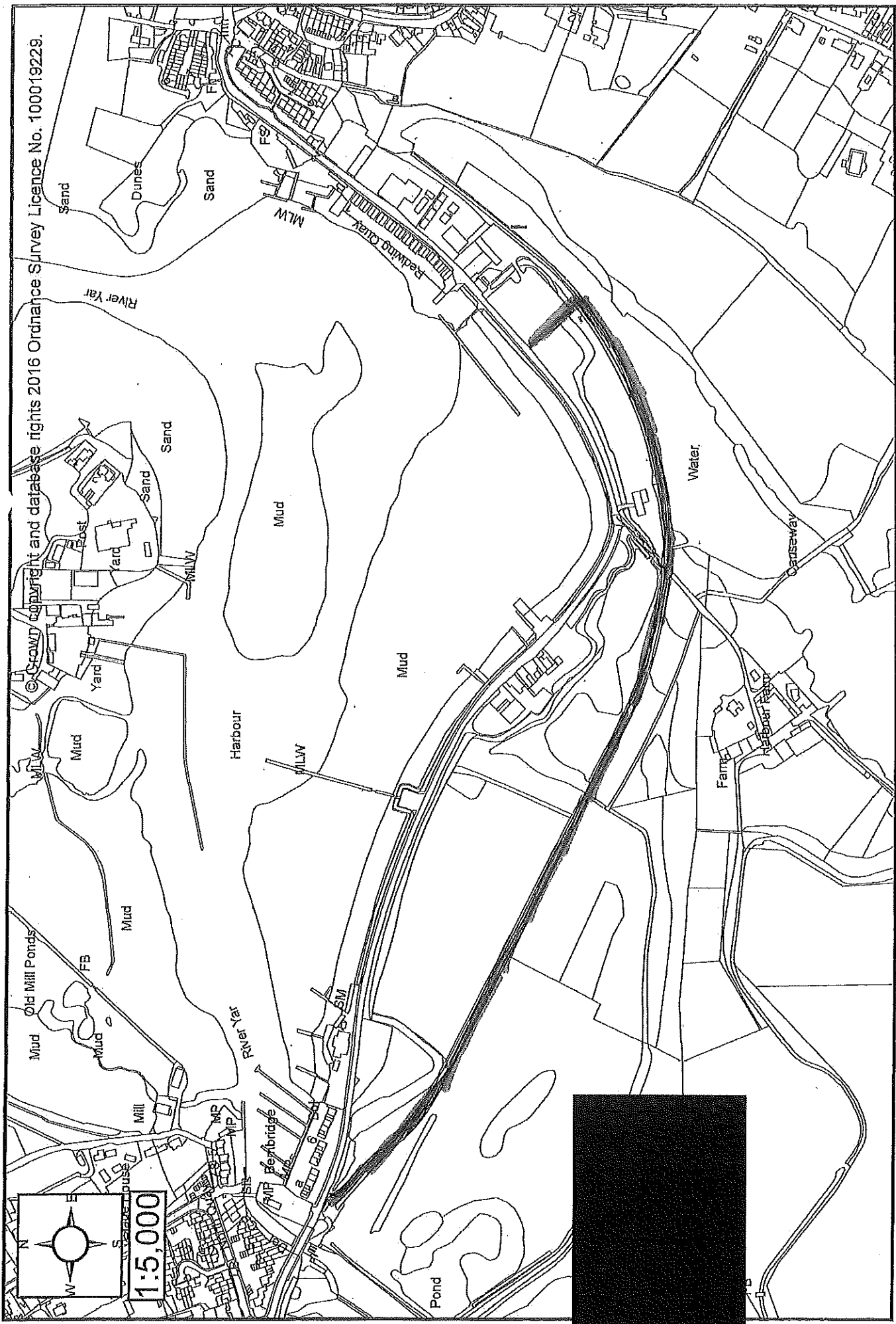
Signature of Witness: 

Print Full Name: William D. Perry

Date of statement: 24 / 1 / 17

IMPORTANT:
PLEASE ENSURE A MAP IS ATTACHED TO THIS FORM WITH THE ROUTE OF THE PATH DRAWN ON IT BY YOU. PLEASE ALSO SIGN THE MAP.

© Crown copyright and database rights 2016 Ordnance Survey Licence No. 100019229.



1:5,000

PUBLIC RIGHTS OF WAY USER EVIDENCE FORM

IMPORTANT NOTE

This form will be used to help establish whether or not the claimed route is a public right of way. It will be used to assist in reaching the truth of the matter, whatever it may be. You should therefore answer the questions as fully as possible and not keep back any information, whether for or against the application.

This form should be completed by one person only and should relate to only one route.

Full Name of Witness: JANE BLAND

Address (including postcode):
[REDACTED]

Telephone: (Home) [REDACTED]

(Work)

(Mobile) [REDACTED]

Preferred number and time to be contacted: DAY TIME

Email: jane@bland2.co.uk [REDACTED]

Date of Birth: [REDACTED]

Occupation: TEACHER

Description of Path:

From: BRADING HAVEN YACHT CLUB


To: DUSTBIN CORNER

Believed status of path: footpath
(e.g. footpath, bridleway, byway open to all traffic)

PLEASE ENSURE A MAP IS ATTACHED TO THIS FORM WITH THE ROUTE OF THE PATH DRAWN ON IT BY YOU. PLEASE ALSO SIGN THE MAP.

If necessary, continue your answers on a separate sheet of paper.

<p>1(a). Have you known the way as public?</p> <p>(b). If so, for how many years?</p>	<p>YES</p> <p>55 years</p>
<p>2. How wide is the way?</p>	<p>12-14 foot</p>
<p>3. Have <u>you used</u> the way?</p> <p>If so,</p> <p>(a) During which years? (Please be as accurate as possible)</p> <p>(b) Where were you going to and from?</p> <p>(c) For what purpose?</p> <p>(d) How many times a year?</p> <p>(e) By what means (e.g. on foot, horse, car etc.)</p>	<p>YES</p> <p>1960 → 2017</p> <p>AROUND THE HARBOUR</p> <p>PLEASURE</p> <p>52</p> <p>foot</p>
<p>4. (a) Has the way always run over the same route?</p> <p>(b) If it has changed, give details, dates and show changes on the map.</p>	<p>yes</p> <p>_____</p>
<p>5. Have there to your knowledge ever been any stiles or gates on the way? If yes, mark the location of the stiles/gates on the map.</p>	<p>_____</p>
<p>6. At the time when you were using the way were you (a) working for any owner or occupier of land crossed by the way, or (b) a tenant of any such owner? If yes, give details and dates.</p>	<p>NO</p>

<p>7. If the question to answer 6 is yes, did you ever receive any instructions from the owner/ occupier as to the use of the way by the public? If so, what were they?</p>	
<p>8. Have you ever been stopped or turned back when using the way, or do you know or have you heard of anyone else having been challenged or prevented from using the way? If so, state when the incident(s) took place and give details.</p>	<p>NO</p>
<p>9. Were you ever told by any owner or tenant of the land crossed by the way, or by anyone in their employment, that the way was not public? If so, state when and give details and dates.</p>	<p>NO</p>
<p>10. Have you ever known any locked gates or other obstructions to the way? If so, give dates, details & mark locations on the map.</p>	<p>NO</p>
<p>11. Have you ever seen any notices or signs on or near the way? If so, mark the position(s) on the map and give dates and state what the notices say/said.</p>	<p>NO</p>
<p>12. Have you ever sought or been given permission to use the way?</p>	<p>NO</p>
<p>13. Are you (or have you ever been) a friend or acquaintance of any owner or occupier of the land crossed by the way? If yes, give details and dates.</p>	<p>NO</p>

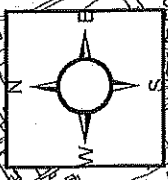
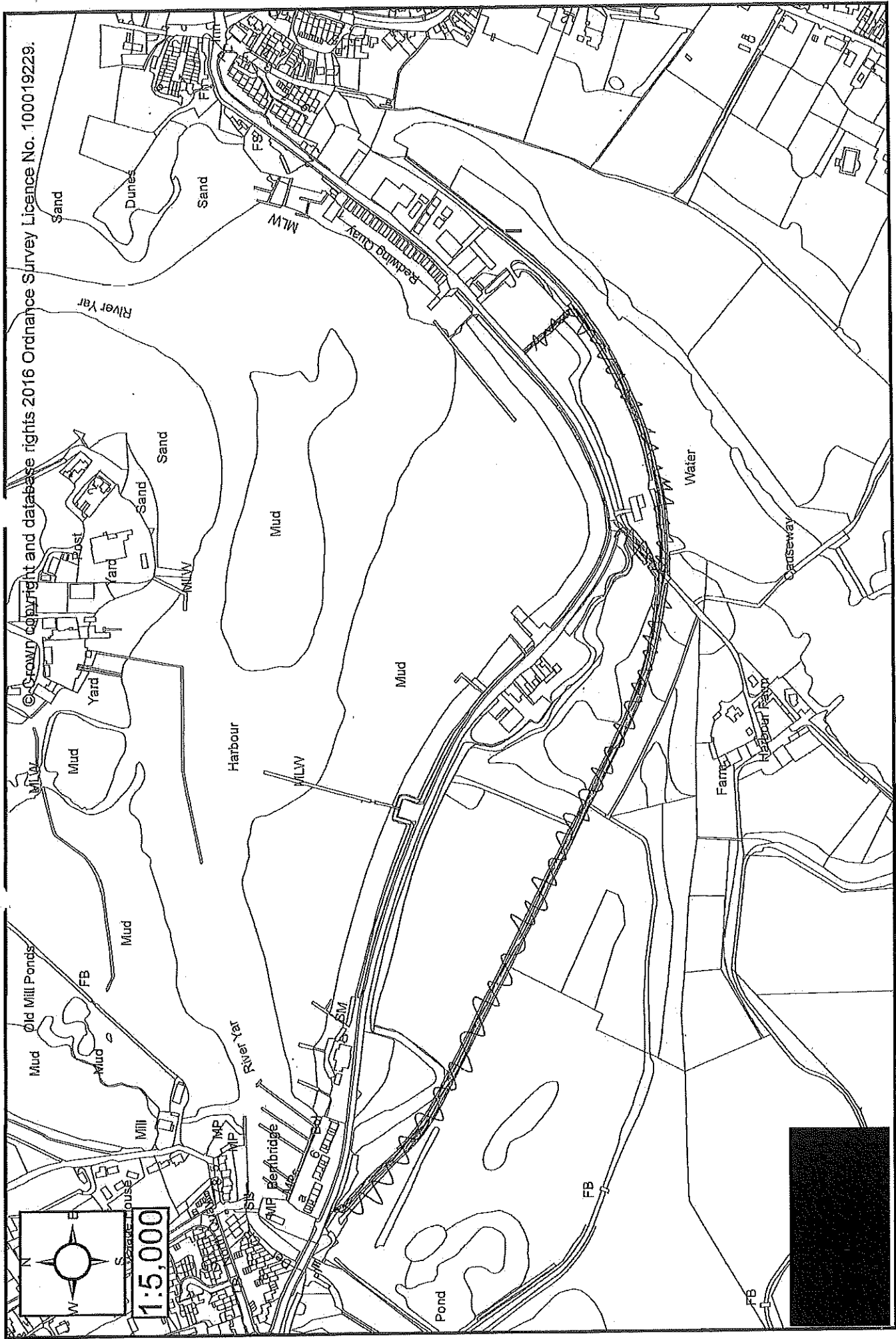
<p>14. Please give any further information concerning the way which you consider to be relevant:</p> <ul style="list-style-type: none">o PEACEFUL WALK AWAY FROM TRAFFICo LOVELY VIEWSo LOTS OF WILD LIFE	<p>o DOG LOVES IT</p>
---	-----------------------

DISCLOSURE OF INFORMATION:


Please note that information you supply to the Council including personal information may be published on the Council's internet site or made available for public inspection in accordance with Part 5 of Local Government Act 1972. The information may also be disclosed on request under the Freedom of Information Act 2000, Environment Information Regulations or the Data Protection Act 1998. This form and the evidence contained in it including your personal information will also be disclosed to the landowner(s) affected by the application and at a public inquiry (should one be directed take place by the Secretary of State). Only in exceptional circumstances may this information be withheld from public disclosure. If you believe there may be good reason that this information should not be disclosed then please indicate in the box below why information that forms an essential part of this process should not be publicly accessible.

<p>Please make any comments regarding Disclosure of Information here (if you have no comments please state "none"):</p> <p style="text-align: center;">NONE</p>

© Crown copyright and database rights 2016 Ordnance Survey Licence No. 100019229.



1:5,000




I hereby certify that to the best of my knowledge and belief, the facts that I have stated are true.

I am/am not* willing to attend a public inquiry held locally to give evidence on this matter, if this should prove to be necessary.

(* delete as applicable)

Signature of Witness:



Print Full Name:

JANE BLAND

Date of statement:

24.01.17

IMPORTANT:

PLEASE ENSURE A MAP IS ATTACHED TO THIS FORM WITH THE ROUTE OF THE PATH DRAWN ON IT BY YOU. PLEASE ALSO SIGN THE MAP.



PUBLIC RIGHTS OF WAY USER EVIDENCE FORM

IMPORTANT NOTE

This form will be used to help establish whether or not the claimed route is a public right of way. It will be used to assist in reaching the truth of the matter, whatever it may be. You should therefore answer the questions as fully as possible and not keep back any information, whether for or against the application.

This form should be completed by one person only and should relate to only one route.

Full Name of Witness: ALAN DAVID BLENKINSOP

Address (including postcode): [REDACTED]
[REDACTED]

Telephone: (Home)

(Work) N/A

(Mobile) ... [REDACTED]

Preferred number and time to be contacted: MOBILE - EVGS

Email: N/A

Date of Birth: [REDACTED]

Occupation: CIVIL SERVANT

Description of Path:

From: ST HELENS

To: BEMBRIDGE

VIA OLD RAILWAY ROUTE

Believed status of path: PERMISSIVE PATH
(e.g. footpath, bridleway, byway open to all traffic)

PLEASE ENSURE A MAP IS ATTACHED TO THIS FORM WITH THE ROUTE OF THE PATH DRAWN ON IT BY YOU. PLEASE ALSO SIGN THE MAP.

If necessary, continue your answers on a separate sheet of paper.

<p>1(a). Have you known the way as public?</p> <p>(b). If so, for how many years?</p>	<p>YES</p> <p>7 YRS</p>
<p>2. How wide is the way?</p>	<p>VARY BETWEEN 6 FT to 2 FT.</p>
<p>3. Have <u>you</u> used the way?</p> <p>If so,</p> <p>(a) During which years? (Please be as accurate as possible)</p> <p>(b) Where were you going to and from?</p> <p>(c) For what purpose?</p> <p>(d) How many times a year?</p> <p>(e) By what means (e.g. on foot, horse, car etc.)</p>	<p>2009 - PRESENT</p> <p>BRIMBRIDGE, ST HELENS.</p> <p>LEISURE</p> <p>SEVERAL</p> <p>FOOT</p>
<p>4. (a) Has the way always run over the same route?</p> <p>(b) If it has changed, give details, dates and show changes on the map.</p>	<p>AS FAR AS I AM AWARE</p>
<p>5. Have there to your knowledge ever been any stiles or gates on the way? If yes, mark the location of the stiles/gates on the map.</p>	<p>NO</p>
<p>6. At the time when you were using the way were you (a) working for any owner or occupier of land crossed by the way, or (b) a tenant of any such owner? If yes, give details and dates.</p>	<p>NO</p>

<p>7. If the question to answer 6 is yes, did you ever receive any instructions from the owner/occupier as to the use of the way by the public? If so, what were they?</p>	<p>N/A</p>
<p>8. Have you ever been stopped or turned back when using the way, or do you know or have you heard of anyone else having been challenged or prevented from using the way? If so, state when the incident(s) took place and give details.</p>	<p>NO</p>
<p>9. Were you ever told by any owner or tenant of the land crossed by the way, or by anyone in their employment, that the way was not public? If so, state when and give details and dates.</p>	<p>NO</p>
<p>10. Have you ever known any locked gates or other obstructions to the way? If so, give dates, details & mark locations on the map.</p>	<p>NO</p>
<p>11. Have you ever seen any notices or signs on or near the way? If so, mark the position(s) on the map and give dates and state what the notices say/said.</p>	<p>ONLY THE RSPB INFORMATION BOARD</p>
<p>12. Have you ever sought or been given permission to use the way?</p>	<p>NO</p>
<p>13. Are you (or have you ever been) a friend or acquaintance of any owner or occupier of the land crossed by the way? If yes, give details and dates.</p>	<p>NO</p>

<p>14. Please give any further information concerning the way which you consider to be relevant:</p>	
--	--

DISCLOSURE OF INFORMATION:

Please note that information you supply to the Council including personal information may be published on the Council's internet site or made available for public inspection in accordance with Part 5 of Local Government Act 1972. The information may also be disclosed on request under the Freedom of Information Act 2000, Environment Information Regulations or the Data Protection Act 1998. This form and the evidence contained in it including your personal information will also be disclosed to the landowner(s) affected by the application and at a public inquiry (should one be directed take place by the Secretary of State). Only in exceptional circumstances may this information be withheld from public disclosure. If you believe there may be good reason that this information should not be disclosed then please indicate in the box below why information that forms an essential part of this process should not be publicly accessible.

<p>Please make any comments regarding Disclosure of Information here (if you have no comments please state "none"):</p>

I hereby certify that to the best of my knowledge and belief, the facts that I have stated are true.

I ~~am~~/am not* willing to attend a public inquiry held locally to give evidence on this matter, if this should prove to be necessary.

(* delete as applicable)

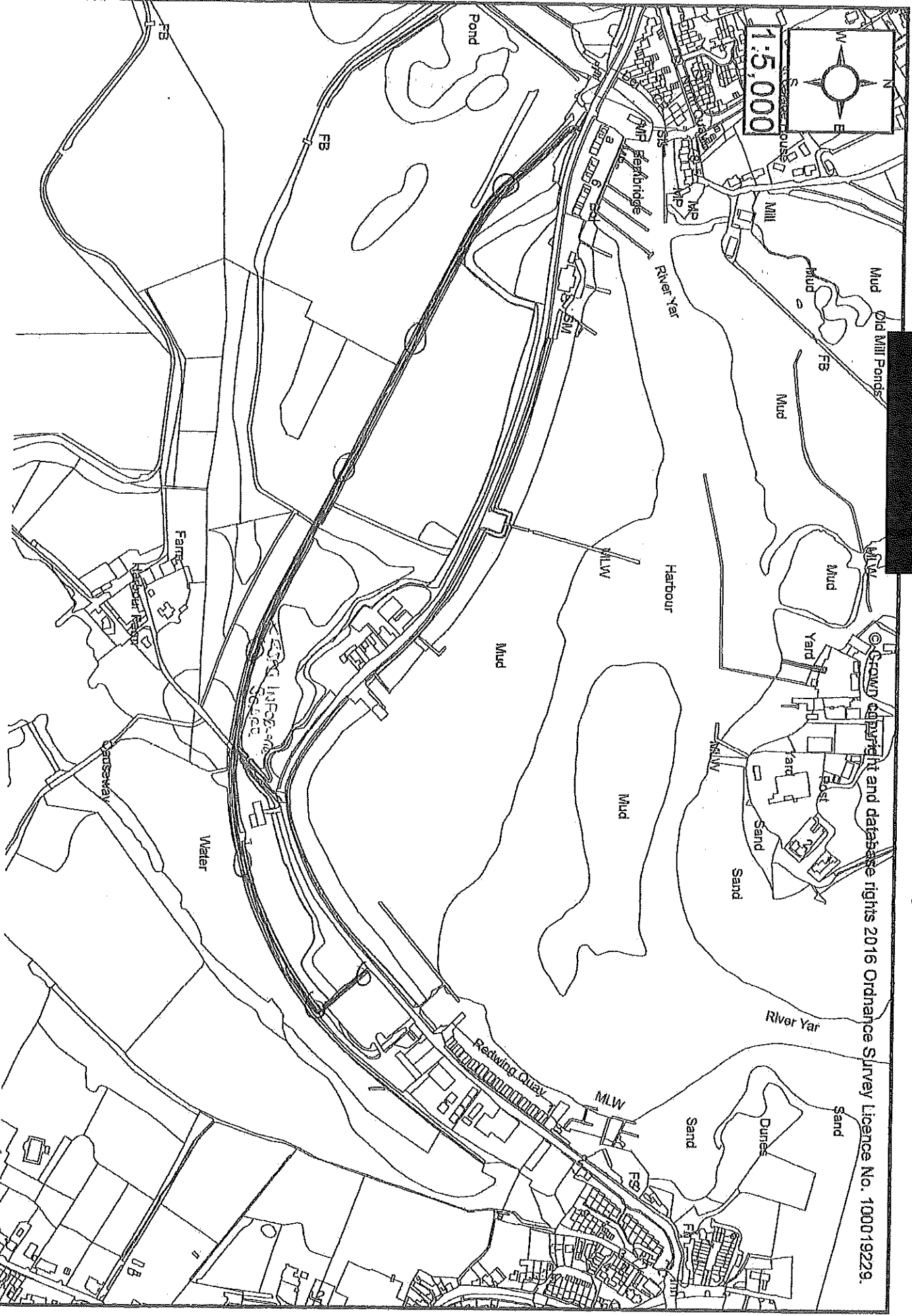
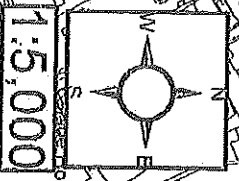
Signature of Witness: ..  ..

Print Full Name: ALAN DAVID BLEWINSOP ..

Date of statement: 3/12/2016 ..

IMPORTANT:

PLEASE ENSURE A MAP IS ATTACHED TO THIS FORM WITH THE ROUTE OF THE PATH DRAWN ON IT BY YOU. PLEASE ALSO SIGN THE MAP.



Copyright and database rights 2016 Ordnance Survey Licence No. 100019229.


**PUBLIC RIGHTS OF WAY
USER EVIDENCE FORM**

IMPORTANT NOTE

This form will be used to help establish whether or not the claimed route is a public right of way. It will be used to assist in reaching the truth of the matter, whatever it may be. You should therefore answer the questions as fully as possible and not keep back any information, whether for or against the application.

This form should be completed by one person only and should relate to only one route.

Full Name of Witness: CLARE BLENKINSOP

Address (including postcode): 

Telephone: (Home)

(Work) N/A

(Mobile) 

Preferred number and time to be contacted: MOBILE-EVES

Email: N/A

Date of Birth: 

Occupation:

Description of Path:

From: ST HELENS

To: BEMBRIDGE

VIA OLD RAILWAY ROUTE

Believed status of path: PERMISSIVE PATH
(e.g. footpath, bridleway, byway open to all traffic)

PLEASE ENSURE A MAP IS ATTACHED TO THIS FORM WITH THE ROUTE OF THE PATH DRAWN ON IT BY YOU. PLEASE ALSO SIGN THE MAP.

If necessary, continue your answers on a separate sheet of paper.

<p>1(a). Have you known the way as public?</p> <p>(b). If so, for how many years?</p>	<p>YES</p> <p>7 YRS</p>	
<p>2. How wide is the way?</p>	<p>VARIES BETWEEN</p>	<p>6 FT to 2 FT</p>
<p>3. Have you used the way?</p> <p>If so,</p> <p>(a) During which years? (Please be as accurate as possible)</p> <p>(b) Where were you going to and from?</p> <p>(c) For what purpose?</p> <p>(d) How many times a year?</p> <p>(e) By what means (e.g. on foot, horse, car etc.)</p>	<p>2009 - PRESENT</p> <p>BEMBRIDGE, ST HELENS</p> <p>LEISURE</p> <p>SEVERAL</p> <p>FOOT</p>	
<p>4. (a) Has the way always run over the same route?</p> <p>(b) If it has changed, give details, dates and show changes on the map.</p>	<p>AS FAR AS I AM</p>	<p>AWARE</p>
<p>5. Have there to your knowledge ever been any stiles or gates on the way? If yes, mark the location of the stiles/gates on the map.</p>	<p>NO</p>	
<p>6. At the time when you were using the way were you (a) working for any owner or occupier of land crossed by the way, or (b) a tenant of any such owner? If yes, give details and dates.</p>	<p>NO</p>	

<p>7. If the question to answer 6 is yes, did you ever receive any instructions from the owner/occupier as to the use of the way by the public? If so, what were they?</p>	<p>N/A</p>
<p>8. Have you ever been stopped or turned back when using the way, or do you know or have you heard of anyone else having been challenged or prevented from using the way? If so, state when the incident(s) took place and give details.</p>	<p>NO</p>
<p>9. Were you ever told by any owner or tenant of the land crossed by the way, or by anyone in their employment, that the way was not public? If so, state when and give details and dates.</p>	<p>NO</p>
<p>10. Have you ever known any locked gates or other obstructions to the way? If so, give dates, details & mark locations on the map.</p>	<p>NO</p>
<p>11. Have you ever seen any notices or signs on or near the way? If so, mark the position(s) on the map and give dates and state what the notices say/said.</p>	<p>ONLY THE RSPB INFORMATION BOARD</p>
<p>12. Have you ever sought or been given permission to use they way?</p>	<p>NO</p>
<p>13. Are you (or have you ever been) a friend or acquaintance of any owner or occupier of the land crossed by the way? If yes, give details and dates.</p>	<p>NO</p>

<p>14. Please give any further information concerning the way which you consider to be relevant:</p>	
--	--

DISCLOSURE OF INFORMATION:

Please note that information you supply to the Council including personal information may be published on the Council's internet site or made available for public inspection in accordance with Part 5 of Local Government Act 1972. The information may also be disclosed on request under the Freedom of Information Act 2000, Environment Information Regulations or the Data Protection Act 1998. This form and the evidence contained in it including your personal information will also be disclosed to the landowner(s) affected by the application and at a public inquiry (should one be directed take place by the Secretary of State). Only in exceptional circumstances may this information be withheld from public disclosure. If you believe there may be good reason that this information should not be disclosed then please indicate in the box below why information that forms an essential part of this process should not be publicly accessible.


<p>Please make any comments regarding Disclosure of Information here (if you have no comments please state "none"):</p>

I hereby certify that to the best of my knowledge and belief, the facts that I have stated are true.

I am/am not* willing to attend a public inquiry held locally to give evidence on this matter, if this should prove to be necessary.

(* delete as applicable)

Signature of Witness: ..



Print Full Name: ..

CLARE BLEINKINSOP


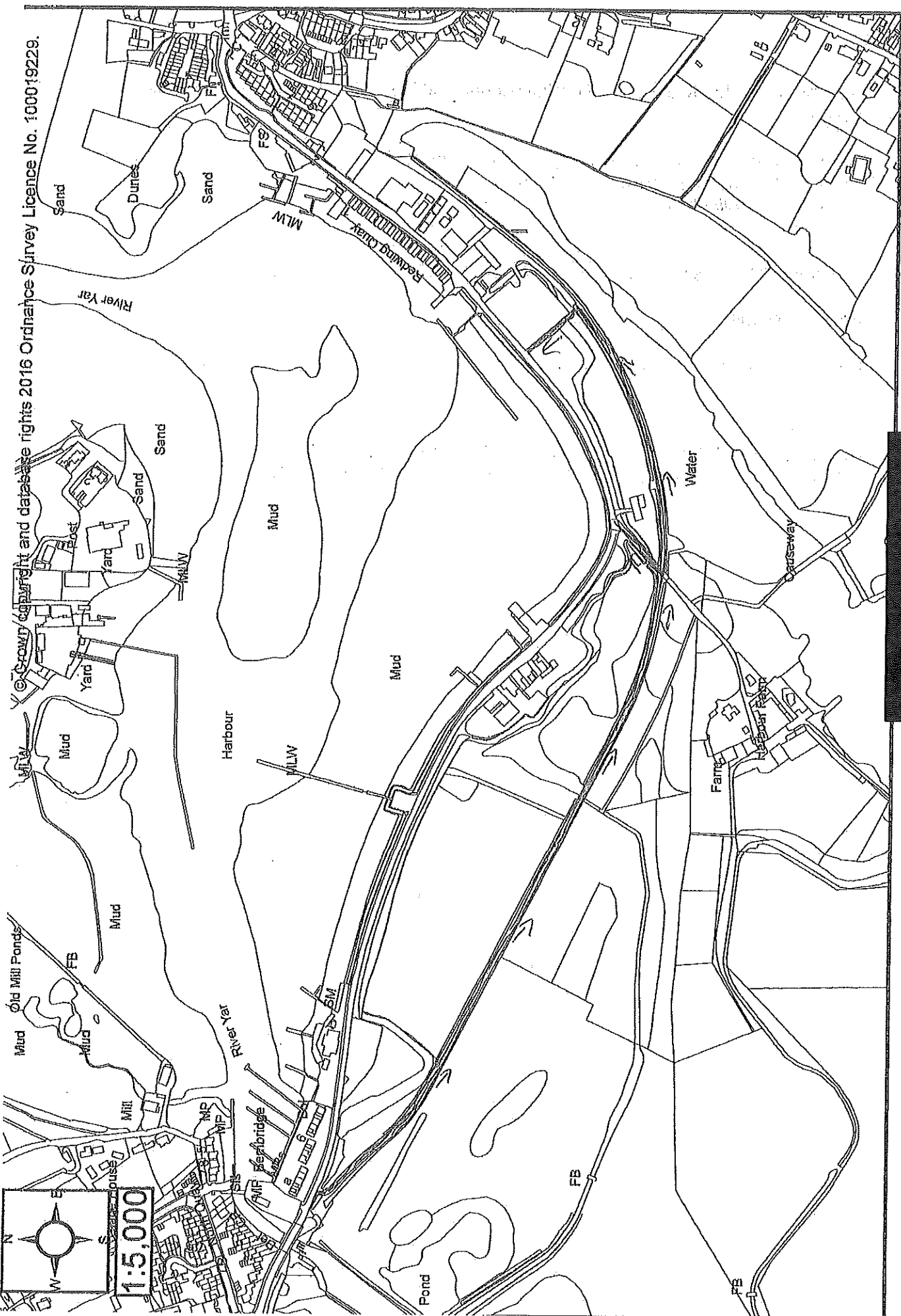
Date of statement: ..

3/12/16

IMPORTANT:

PLEASE ENSURE A MAP IS ATTACHED TO THIS FORM WITH THE ROUTE OF THE PATH DRAWN ON IT BY YOU. PLEASE ALSO SIGN THE MAP.

© Crown copyright and database rights 2016 Ordnance Survey Licence No. 100019229.



PUBLIC RIGHTS OF WAY USER EVIDENCE FORM

IMPORTANT NOTE

This form will be used to help establish whether or not the claimed route is a public right of way. It will be used to assist in reaching the truth of the matter, whatever it may be. You should therefore answer the questions as fully as possible and not keep back any information, whether for or against the application.

This form should be completed by one person only and should relate to only one route.

Full Name of Witness: MRS LESLEY BOOTH

Address (including postcode):

[REDACTED]

Telephone: (Home) [REDACTED]

(Work) [REDACTED]

(Mobile) [REDACTED]

Preferred number and time to be contacted: [REDACTED]

Email: [REDACTED]

Date of Birth: [REDACTED]

Occupation: HAIRDRESSER

Description of Path:

From: BEM to St. Helens

To: [REDACTED]

Believed status of path: FOOTPATH/BRIDLEWAY

(e.g. footpath, bridleway, byway open to all traffic)

PLEASE ENSURE A MAP IS ATTACHED TO THIS FORM WITH THE ROUTE OF THE PATH DRAWN ON IT BY YOU. PLEASE ALSO SIGN THE MAP.

If necessary, continue your answers on a separate sheet of paper.

<p>1(a). Have you known the way as public?</p> <p>(b). If so, for how many years?</p>	<p>YES</p> <p>30+</p>
<p>2. How wide is the way?</p>	<p>About 12 feet</p>
<p>3. Have <u>you used</u> the way?</p> <p>If so,</p> <p>(a) During which years? (Please be as accurate as possible)</p> <p>(b) Where were you going to and from?</p> <p>(c) For what purpose?</p> <p>(d) How many times a year?</p> <p>(e) By what means (e.g. on foot, horse, car etc.)</p>	<p>1986 - 2016</p> <p>REMBRIDGE - ST. HELENS</p> <p>WALKING</p> <p>FOOT</p>
<p>4. (a) Has the way always run over the same route?</p> <p>(b) If it has changed, give details, dates and show changes on the map.</p>	<p>YES</p>
<p>5. Have there to your knowledge ever been any stiles or gates on the way? If yes, mark the location of the stiles/gates on the map.</p>	<p>NO</p>
<p>6. At the time when you were using the way were you (a) working for any owner or occupier of land crossed by the way, or (b) a tenant of any such owner? If yes, give details and dates.</p>	<p>NO</p>

<p>7. If the question to answer 6 is yes, did you ever receive any instructions from the owner/occupier as to the use of the way by the public? If so, what were they?</p>	<p>N/A</p>
<p>8. Have you ever been stopped or turned back when using the way, or do you know or have you heard of anyone else having been challenged or prevented from using the way? If so, state when the incident(s) took place and give details.</p>	<p>NO</p>
<p>9. Were you ever told by any owner or tenant of the land crossed by the way, or by anyone in their employment, that the way was not public? If so, state when and give details and dates.</p>	<p>NO</p>
<p>10. Have you ever known any locked gates or other obstructions to the way? If so, give dates, details & mark locations on the map.</p>	<p>NO</p>
<p>11. Have you ever seen any notices or signs on or near the way? If so, mark the position(s) on the map and give dates and state what the notices say/said.</p>	<p>NO</p>
<p>12. Have you ever sought or been given permission to use they way?</p>	<p>NO</p>
<p>13. Are you (or have you ever been) a friend or acquaintance of any owner or occupier of the land crossed by the way? If yes, give details and dates.</p>	<p>NO</p>

<p>14. Please give any further information concerning the way which you consider to be relevant:</p>	
--	--

DISCLOSURE OF INFORMATION:

Please note that information you supply to the Council including personal information may be published on the Council's internet site or made available for public inspection in accordance with Part 5 of Local Government Act 1972. The information may also be disclosed on request under the Freedom of Information Act 2000, Environment Information Regulations or the Data Protection Act 1998. This form and the evidence contained in it including your personal information will also be disclosed to the landowner(s) affected by the application and at a public inquiry (should one be directed take place by the Secretary of State). Only in exceptional circumstances may this information be withheld from public disclosure. If you believe there may be good reason that this information should not be disclosed then please indicate in the box below why information that forms an essential part of this process should not be publicly accessible.

<p>Please make any comments regarding Disclosure of Information here (if you have no comments please state "none"):</p> <p>NONE</p>

I hereby certify that to the best of my knowledge and belief, the facts that I have stated are true.

I ~~am~~/am not* willing to attend a public inquiry held locally to give evidence on this matter, if this should prove to be necessary.
(* delete as applicable)

Signature of Witness: ... 

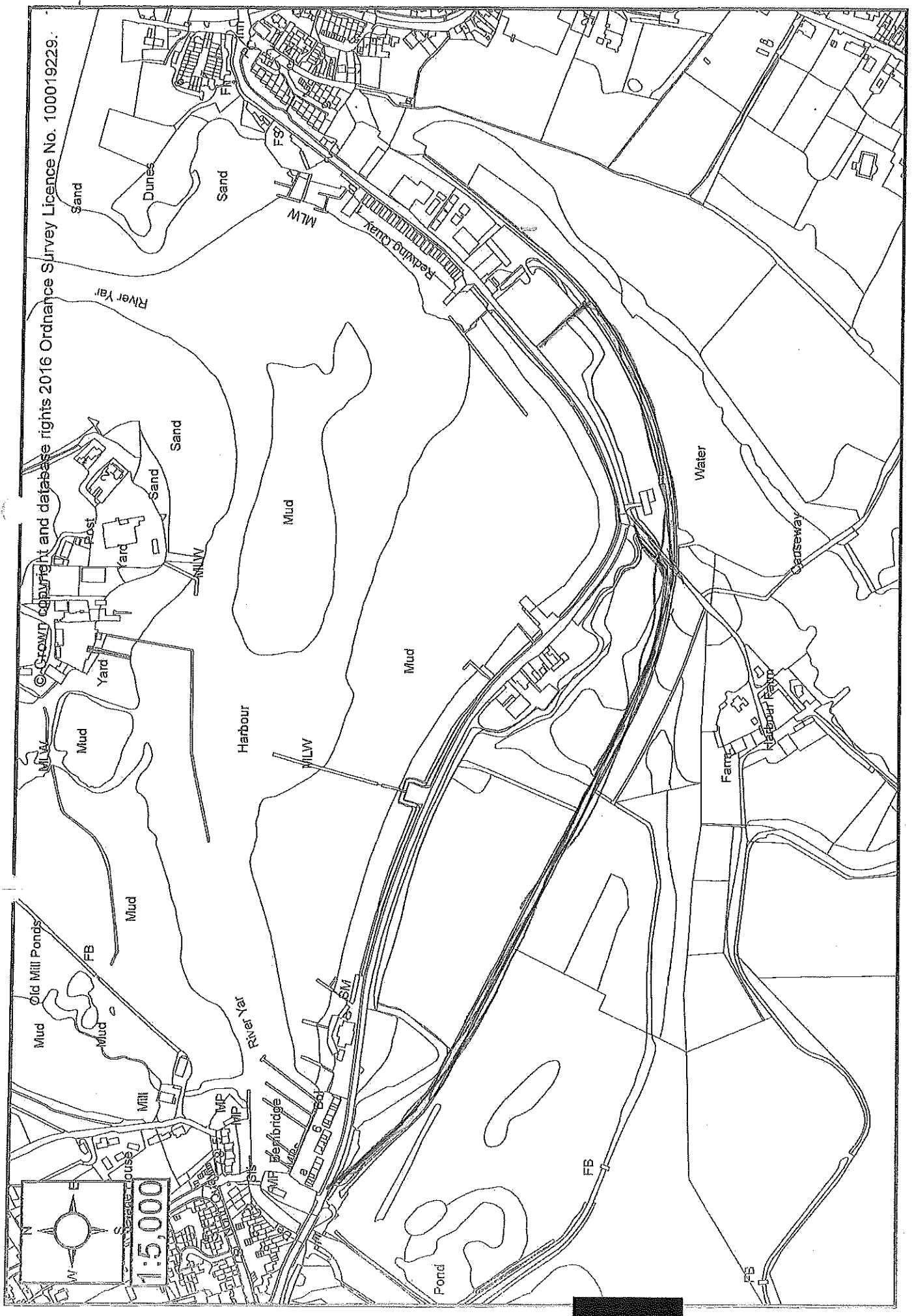
Print Full Name: ... LESLEY ANNE BOOTH

Date of statement: ... 13th Dec 2016

IMPORTANT:

PLEASE ENSURE A MAP IS ATTACHED TO THIS FORM WITH THE ROUTE OF THE PATH DRAWN ON IT BY YOU. PLEASE ALSO SIGN THE MAP.

© Crown copyright and database rights 2016 Ordnance Survey Licence No. 100019229.





PUBLIC RIGHTS OF WAY USER EVIDENCE FORM

IMPORTANT NOTE

This form will be used to help establish whether or not the claimed route is a public right of way. It will be used to assist in reaching the truth of the matter, whatever it may be. You should therefore answer the questions as fully as possible and not keep back any information, whether for or against the application.

This form should be completed by one person only and should relate to only one route.

Full Name of Witness: RICHARD JAMES MORTEN BOND

Address (including postcode): [REDACTED]

Telephone: (Home) [REDACTED]

(Work) [REDACTED]

(Mobile) [REDACTED]

Preferred number and time to be contacted: MOB / DAY

Email: [REDACTED]

Date of Birth: [REDACTED]

Occupation: RETIRED

Description of Path:

From: ST HELENS


To: BRIDGE

Believed status of path: FOOT PATH
(e.g. footpath, bridleway, byway open to all traffic)

PLEASE ENSURE A MAP IS ATTACHED TO THIS FORM WITH THE ROUTE OF THE PATH DRAWN ON IT BY YOU. PLEASE ALSO SIGN THE MAP.

If necessary, continue your answers on a separate sheet of paper.

1(a). Have you known the way as public?	YES
(b). If so, for how many years?	15
2. How wide is the way?	6 ft.
3. Have <u>you used</u> the way? If so, (a) During which years? (Please be as accurate as possible) (b) Where were you going to and from? (c) For what purpose? (d) How many times a year? (e) By what means (e.g. on foot, horse, car etc.)	YES. 2001 - 2016 BETWEEN ST HELENS + BERRIDGE - BOTH WAYS PLEASURE 12 FOOT
4. (a) Has the way always run over the same route? (b) If it has changed, give details, dates and show changes on the map.	YES /
5. Have there to your knowledge ever been any stiles or gates on the way? If yes, mark the location of the stiles/gates on the map.	NO
6. At the time when you were using the way were you (a) working for any owner or occupier of land crossed by the way, or (b) a tenant of any such owner? If yes, give details and dates.	NO

<p>7. If the question to answer 6 is yes, did you ever receive any instructions from the owner/ occupier as to the use of the way by the public? If so, what were they?</p>	
<p>8. Have you ever been stopped or turned back when using the way, or do you know or have you heard of anyone else having been challenged or prevented from using the way? If so, state when the incident(s) took place and give details.</p>	<p>NO</p>
<p>9. Were you ever told by any owner or tenant of the land crossed by the way, or by anyone in their employment, that the way was not public? If so, state when and give details and dates.</p>	<p>NO</p>
<p>10. Have you ever known any locked gates or other obstructions to the way? If so, give dates, details & mark locations on the map.</p>	<p>NO</p>
<p>11. Have you ever seen any notices or signs on or near the way? If so, mark the position(s) on the map and give dates and state what the notices say/said.</p>	<p>NO</p>
<p>12. Have you ever sought or been given permission to use they way?</p>	<p>NO</p>
<p>13. Are you (or have you ever been) a friend or acquaintance of any owner or occupier of the land crossed by the way? If yes, give details and dates.</p>	<p>NO</p>

14. Please give any further information concerning the way which you consider to be relevant:

SAFE AND PLEASANT
WALK BETWEEN THE
TWO VILLAGES AWAY
FROM THE BUSY
EMBANKMENT ROAD.

DISCLOSURE OF INFORMATION:

Please note that information you supply to the Council including personal information may be published on the Council's internet site or made available for public inspection in accordance with Part 5 of Local Government Act 1972. The information may also be disclosed on request under the Freedom of Information Act 2000, Environment Information Regulations or the Data Protection Act 1998. This form and the evidence contained in it including your personal information will also be disclosed to the landowner(s) affected by the application and at a public inquiry (should one be directed take place by the Secretary of State). Only in exceptional circumstances may this information be withheld from public disclosure. If you believe there may be good reason that this information should not be disclosed then please indicate in the box below why information that forms an essential part of this process should not be publicly accessible.

Please make any comments regarding Disclosure of Information here
(if you have no comments please state "none"):

NONE

I hereby certify that to the best of my knowledge and belief, the facts that I have stated are true.

I am/~~am not~~* willing to attend a public inquiry held locally to give evidence on this matter, if this should prove to be necessary.
(* delete as applicable)

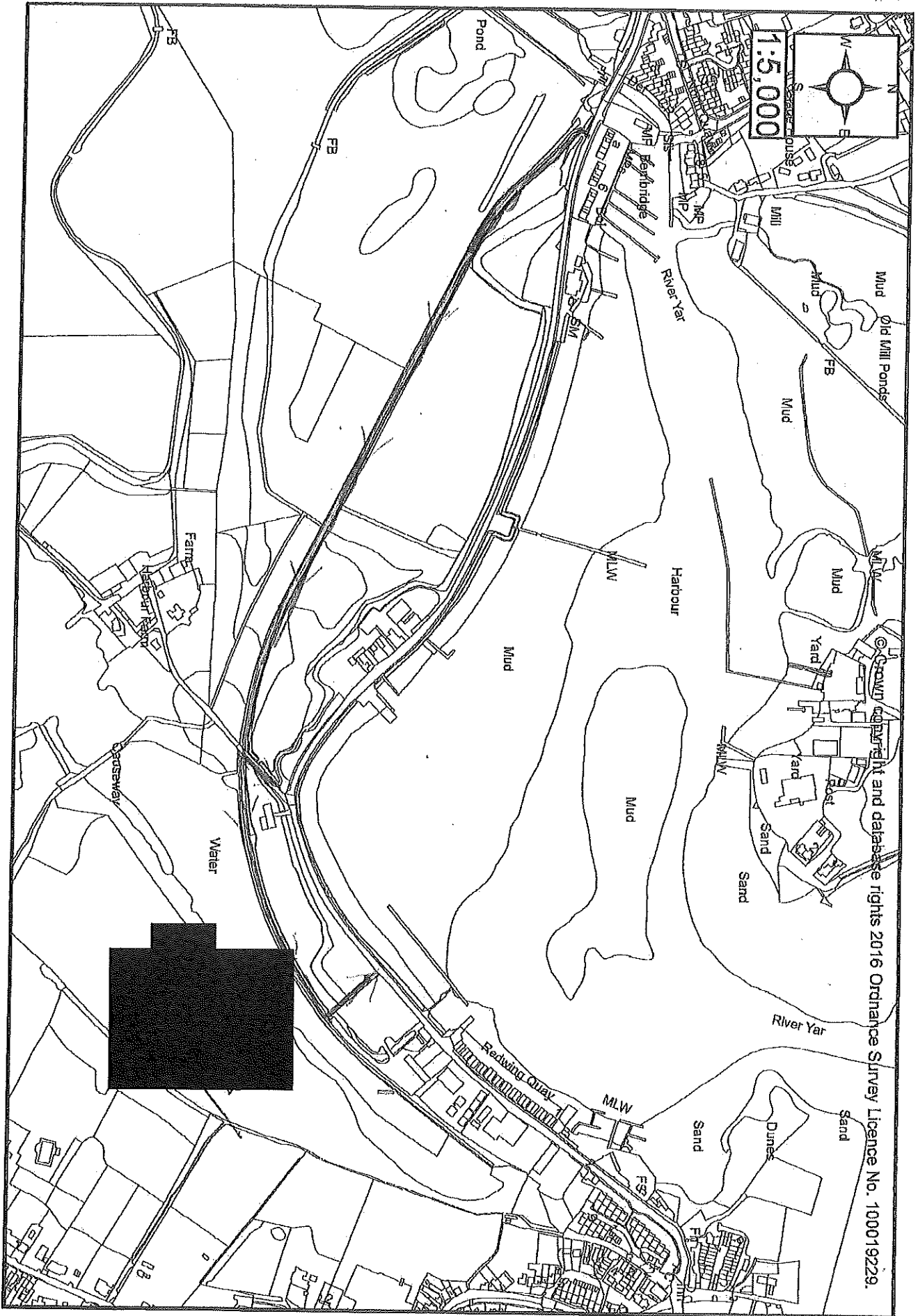
Signature of Witness: 

Print Full Name: RICHARD JAMES HORTON BOND

Date of statement: 03/12/16

IMPORTANT:

PLEASE ENSURE A MAP IS ATTACHED TO THIS FORM WITH THE ROUTE OF THE PATH DRAWN ON IT BY YOU. PLEASE ALSO SIGN THE MAP.



© Crown copyright and database rights 2016 Ordnance Survey Licence No. 100019229.



PUBLIC RIGHTS OF WAY USER EVIDENCE FORM

IMPORTANT NOTE

This form will be used to help establish whether or not the claimed route is a public right of way. It will be used to assist in reaching the truth of the matter, whatever it may be. You should therefore answer the questions as fully as possible and not keep back any information, whether for or against the application.

This form should be completed by one person only and should relate to only one route.

Full Name of Witness: Steven Frank Brooks

Address (including postcode):
.....

Telephone: (Home)
(Work)
(Mobile)

Preferred number and time to be contacted: Any

Email:

Date of Birth:

Occupation: Carpenter / Joiner

Description of Path:

From: House boats, car park, Embankment Road

To: Yar bridge, St Helens

Believed status of path: bridleway / byway
(e.g. footpath, bridleway, byway open to all traffic)

PLEASE ENSURE A MAP IS ATTACHED TO THIS FORM WITH THE ROUTE OF THE PATH DRAWN ON IT BY YOU. PLEASE ALSO SIGN THE MAP.

If necessary, continue your answers on a separate sheet of paper.

<p>1(a). Have you known the way as public?</p> <p>(b). If so, for how many years?</p>	<p>yes</p> <p>about 40 yrs.</p>
<p>2. How wide is the way?</p>	<p>Approx 3m - 4m</p>
<p>3. Have you used the way?</p> <p>If so,</p> <p>(a) During which years? (Please be as accurate as possible)</p> <p>(b) Where were you going to and from?</p> <p>(c) For what purpose?</p> <p>(d) How many times a year?</p> <p>(e) By what means (e.g. on foot, horse, car etc.)</p>	<p>1976 - present</p> <p>Gathering blackberries behind BTTC carpark And riding my bike.</p> <p>probably 1 x a week</p> <p>bicycle / m / cycle / horse / walk</p>
<p>4. (a) Has the way always run over the same route?</p> <p>(b) If it has changed, give details, dates and show changes on the map.</p>	<p>Yes, although it was also included in the marshes area, as it was known.</p>
<p>5. Have there to your knowledge ever been any stiles or gates on the way? If yes, mark the location of the stiles/gates on the map.</p>	<p>Not that I remember.</p>
<p>6. At the time when you were using the way were you (a) working for any owner or occupier of land crossed by the way, or (b) a tenant of any such owner? If yes, give details and dates.</p>	<p>No</p>

<p>7. If the question to answer 6 is yes, did you ever receive any instructions from the owner/occupier as to the use of the way by the public? If so, what were they?</p>	
<p>8. Have you ever been stopped or turned back when using the way, or do you know or have you heard of anyone else having been challenged or prevented from using the way? If so, state when the incident(s) took place and give details.</p>	
<p>9. Were you ever told by any owner or tenant of the land crossed by the way, or by anyone in their employment, that the way was not public? If so, state when and give details and dates.</p>	
<p>10. Have you ever known any locked gates or other obstructions to the way? If so, give dates, details & mark locations on the map.</p>	
<p>11. Have you ever seen any notices or signs on or near the way? If so, mark the position(s) on the map and give dates and state what the notices say/said.</p>	
<p>12. Have you ever sought or been given permission to use they way?</p>	
<p>13. Are you (or have you ever been) a friend or acquaintance of any owner or occupier of the land crossed by the way? If yes, give details and dates.</p>	

14. Please give any further information concerning the way which you consider to be relevant:

As a member of the local community, I would be disappointed if the way was to close as I see it as

a good alternative for cycling along the Embankment Rd and delaying motorists.

DISCLOSURE OF INFORMATION:

Please note that information you supply to the Council including personal information may be published on the Council's internet site or made available for public inspection in accordance with Part 5 of Local Government Act 1972. The information may also be disclosed on request under the Freedom of Information Act 2000, Environment Information Regulations or the Data Protection Act 1998. This form and the evidence contained in it including your personal information will also be disclosed to the landowner(s) affected by the application and at a public inquiry (should one be directed take place by the Secretary of State). Only in exceptional circumstances may this information be withheld from public disclosure. If you believe there may be good reason that this information should not be disclosed then please indicate in the box below why information that forms an essential part of this process should not be publicly accessible.

Please make any comments regarding Disclosure of Information here (if you have no comments please state "none"):

None

I hereby certify that to the best of my knowledge and belief, the facts that I have stated are true.

I am/~~am not~~* willing to attend a public inquiry held locally to give evidence on this matter, if this should prove to be necessary.

(* delete as applicable)

Signature of Witness: 

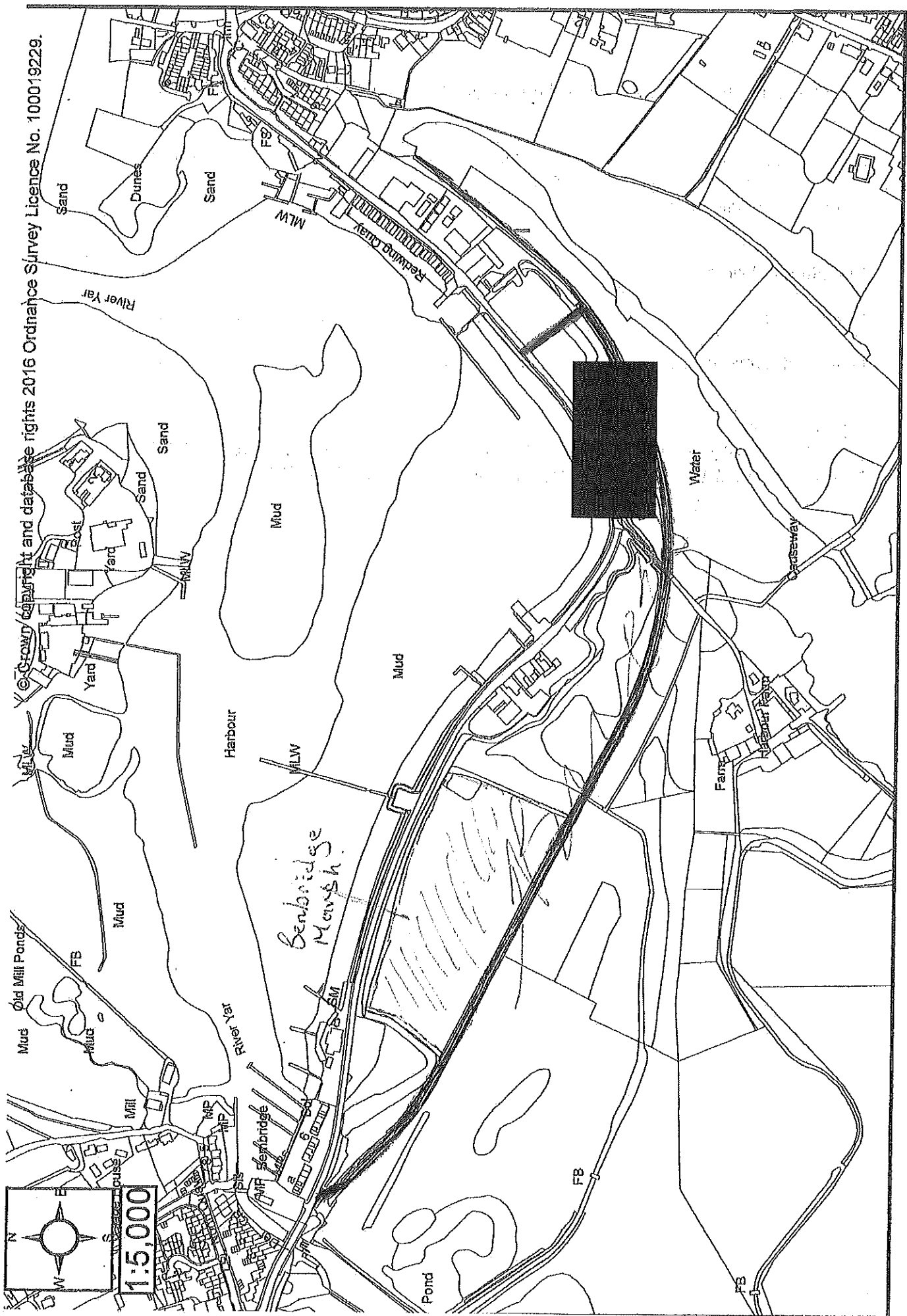
Print Full Name: STEVE BROOKS
.....

Date of statement: 2/12/16
.....

IMPORTANT:

PLEASE ENSURE A MAP IS ATTACHED TO THIS FORM WITH THE ROUTE OF THE PATH DRAWN ON IT BY YOU. PLEASE ALSO SIGN THE MAP.

© Crown copyright and database rights 2016 Ordnance Survey Licence No. 100019229.



[Redacted Area] = Benbridge Marshes, used to hide all over here too.

PUBLIC RIGHTS OF WAY USER EVIDENCE FORM

IMPORTANT NOTE

This form will be used to help establish whether or not the claimed route is a public right of way. It will be used to assist in reaching the truth of the matter, whatever it may be. You should therefore answer the questions as fully as possible and not keep back any information, whether for or against the application.

This form should be completed by one person only and should relate to only one route.

Full Name of Witness: JAMES BULLIN

Address (including postcode)

Telephone: (Home)

(Work)

(Mobile)

Preferred number and time to be contacted:

Email:

Date of Birth:

Occupation: retired

Description of Path:

From: Disused railway track

embankment road, St. Helens

To: Boat yard, Embankment road

Benbridge


Believed status of path: Foot path

(e.g. footpath, bridleway, byway open to all traffic)

PLEASE ENSURE A MAP IS ATTACHED TO THIS FORM WITH THE ROUTE OF THE PATH DRAWN ON IT BY YOU. PLEASE ALSO SIGN THE MAP.

If necessary, continue your answers on a separate sheet of paper.

<p>1(a). Have you known the way as public?</p> <p>(b). If so, for how many years?</p>	<p>Yes</p> <p>50+ years</p>
<p>2. How wide is the way?</p>	<p>2 to 3 metres</p>
<p>3. Have <u>you used</u> the way?</p> <p>If so,</p> <p>(a) During which years? (Please be as accurate as possible)</p> <p>(b) Where were you going to and from?</p> <p>(c) For what purpose?</p> <p>(d) How many times a year?</p> <p>(e) By what means (e.g. on foot, horse, car etc.)</p>	<p>1960s onwards.</p> <p>St. Helens ↔ Bordenidge</p> <p>recreation</p> <p>20+</p> <p>foot</p>
<p>4. (a) Has the way always run over the same route?</p> <p>(b) If it has changed, give details, dates and show changes on the map.</p>	<p>Yes</p> <p>_____</p>
<p>5. Have there to your knowledge ever been any stiles or gates on the way? If yes, mark the location of the stiles/gates on the map.</p>	<p>No</p>
<p>6. At the time when you were using the way were you (a) working for any owner or occupier of land crossed by the way, or (b) a tenant of any such owner? If yes, give details and dates.</p>	<p>No</p>

<p>7. If the question to answer 6 is yes, did you ever receive any instructions from the owner/ occupier as to the use of the way by the public? If so, what were they?</p>	
<p>8. Have you ever been stopped or turned back when using the way, or do you know or have you heard of anyone else having been challenged or prevented from using the way? If so, state when the incident(s) took place and give details.</p>	<p>NO</p>
<p>9. Were you ever told by any owner or tenant of the land crossed by the way, or by anyone in their employment, that the way was not public? If so, state when and give details and dates.</p>	<p>NO</p>
<p>10. Have you ever known any locked gates or other obstructions to the way? If so, give dates, details & mark locations on the map.</p>	<p>NO</p>
<p>11. Have you ever seen any notices or signs on or near the way? If so, mark the position(s) on the map and give dates and state what the notices say/said.</p>	<p>NO</p>
<p>12. Have you ever sought or been given permission to use they way?</p>	<p>NO</p>
<p>13. Are you (or have you ever been) a friend or acquaintance of any owner or occupier of the land crossed by the way? If yes, give details and dates.</p>	<p>NO</p>

<p>14. Please give any further information concerning the way which you consider to be relevant:</p>	
--	--

DISCLOSURE OF INFORMATION:

Please note that information you supply to the Council including personal information may be published on the Council's internet site or made available for public inspection in accordance with Part 5 of Local Government Act 1972. The information may also be disclosed on request under the Freedom of Information Act 2000, Environment Information Regulations or the Data Protection Act 1998. This form and the evidence contained in it including your personal information will also be disclosed to the landowner(s) affected by the application and at a public inquiry (should one be directed take place by the Secretary of State). Only in exceptional circumstances may this information be withheld from public disclosure. If you believe there may be good reason that this information should not be disclosed then please indicate in the box below why information that forms an essential part of this process should not be publicly accessible.

<p>Please make any comments regarding Disclosure of Information here (if you have no comments please state "none"):</p> <p>5</p> <p>NONE</p>
--

I hereby certify that to the best of my knowledge and belief, the facts that I have stated are true.

I am/am not* willing to attend a public inquiry held locally to give evidence on this matter, if this should prove to be necessary.

(* delete as applicable)

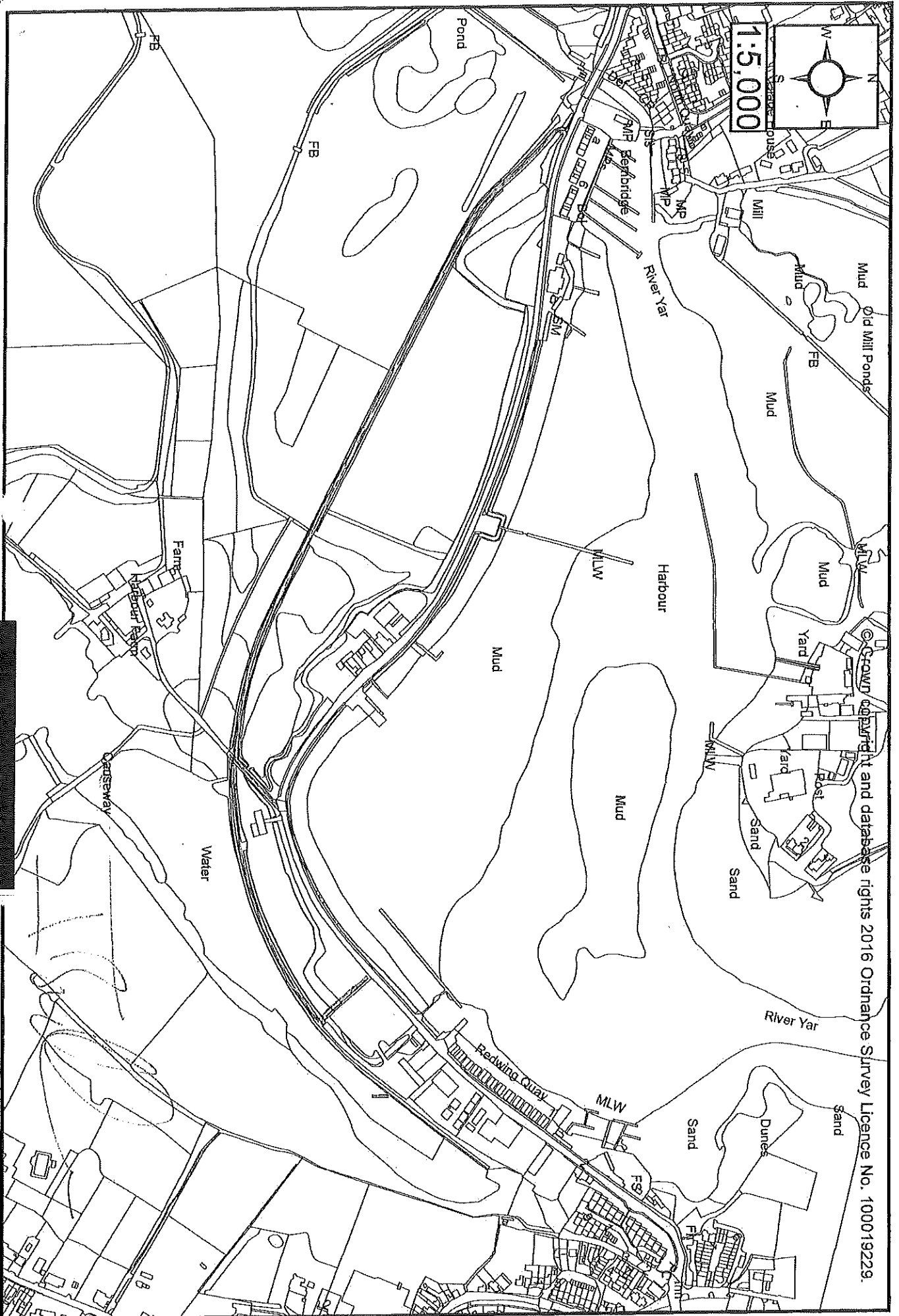
Signature of Witness: 

Print Full Name: JAMES BULLIN

Date of statement: 18.11.2016

IMPORTANT:

PLEASE ENSURE A MAP IS ATTACHED TO THIS FORM WITH THE ROUTE OF THE PATH DRAWN ON IT BY YOU. PLEASE ALSO SIGN THE MAP.



© Crown copyright and database rights 2016 Ordnance Survey Licence No. 100019229.

J BULLIN

PUBLIC RIGHTS OF WAY USER EVIDENCE FORM

IMPORTANT NOTE

This form will be used to help establish whether or not the claimed route is a public right of way. It will be used to assist in reaching the truth of the matter, whatever it may be. You should therefore answer the questions as fully as possible and not keep back any information, whether for or against the application.

This form should be completed by one person only and should relate to only one route.

Full Name of Witness: ROY BURROWS

Address (including postcode): [REDACTED]

[REDACTED]

Telephone: (Home) [REDACTED]

(Work) N/A

(Mobile) [REDACTED]

Preferred number and time to be contacted: mobile

Email: [REDACTED]

Date of Birth: [REDACTED]

Occupation: RETIRED

Description of Path:

From: A (as shown on attached map)

To: B (as shown on attached map)

Believed status of path: FOOTPATH

(e.g. footpath, bridleway, byway open to all traffic)

PLEASE ENSURE A MAP IS ATTACHED TO THIS FORM WITH THE ROUTE OF THE PATH DRAWN ON IT BY YOU. PLEASE ALSO SIGN THE MAP.

If necessary, continue your answers on a separate sheet of paper.

<p>1(a). Have you known the way as public?</p> <p>(b). If so, for how many years?</p>	<p>YES</p> <p>> 30.</p>
<p>2. How wide is the way?</p>	<p>Approx 1 metre</p>
<p>3. Have <u>you used</u> the way?</p> <p>If so,</p> <p>(a) During which years? (Please be as accurate as possible)</p> <p>(b) Where were you going to and from?</p> <p>(c) For what purpose?</p> <p>(d) How many times a year?</p> <p>(e) By what means (e.g. on foot, horse, car etc.)</p>	<p>1987 - 2016</p> <p>HOME - THE DUVER - HOME</p> <p>RECREATION / BIRD WATCHING</p> <p>> 25.</p> <p>FOOT.</p>
<p>4. (a) Has the way always run over the same route?</p> <p>(b) If it has changed, give details, dates and show changes on the map.</p>	<p>YES</p> <p>N/A.</p>
<p>5. Have there to your knowledge ever been any stiles or gates on the way? If yes, mark the location of the stiles/gates on the map.</p>	<p>NO</p>
<p>6. At the time when you were using the way were you (a) working for any owner or occupier of land crossed by the way, or (b) a tenant of any such owner? If yes, give details and dates.</p>	<p>NO</p>

<p>7. If the question to answer 6 is yes, did you ever receive any instructions from the owner/ occupier as to the use of the way by the public? If so, what were they?</p>	<p>N/A</p>
<p>8. Have you ever been stopped or turned back when using the way, or do you know or have you heard of anyone else having been challenged or prevented from using the way? If so, state when the incident(s) took place and give details.</p>	<p>NO</p>
<p>9. Were you ever told by any owner or tenant of the land crossed by the way, or by anyone in their employment, that the way was not public? If so, state when and give details and dates.</p>	<p>NO</p>
<p>10. Have you ever known any locked gates or other obstructions to the way? If so, give dates, details & mark locations on the map.</p>	<p>NO</p>
<p>11. Have you ever seen any notices or signs on or near the way? If so, mark the position(s) on the map and give dates and state what the notices say/said.</p>	<p>A permanent notice board identifying special natural history.</p>
<p>12. Have you ever sought or been given permission to use they way?</p>	<p>N/A</p>
<p>13. Are you (or have you ever been) a friend or acquaintance of any owner or occupier of the land crossed by the way? If yes, give details and dates.</p>	<p>I believe Northides was the land owner.</p>

<p>14. Please give any further information concerning the way which you consider to be relevant:</p>	<p>Everme I know believes there is a right of way.</p>
--	--

DISCLOSURE OF INFORMATION:


Please note that information you supply to the Council including personal information may be published on the Council's internet site or made available for public inspection in accordance with Part 5 of Local Government Act 1972. The information may also be disclosed on request under the Freedom of Information Act 2000, Environment Information Regulations or the Data Protection Act 1998. This form and the evidence contained in it including your personal information will also be disclosed to the landowner(s) affected by the application and at a public inquiry (should one be directed take place by the Secretary of State). Only in exceptional circumstances may this information be withheld from public disclosure. If you believe there may be good reason that this information should not be disclosed then please indicate in the box below why information that forms an essential part of this process should not be publicly accessible.

<p>Please make any comments regarding Disclosure of Information here (if you have no comments please state "none"):</p> <p>NONE</p>

I hereby certify that to the best of my knowledge and belief, the facts that I have stated are true.

I am/am not* willing to attend a public inquiry held locally to give evidence on this matter, if this should prove to be necessary.

(* delete as applicable)

Signature of Witness: 

Print Full Name:

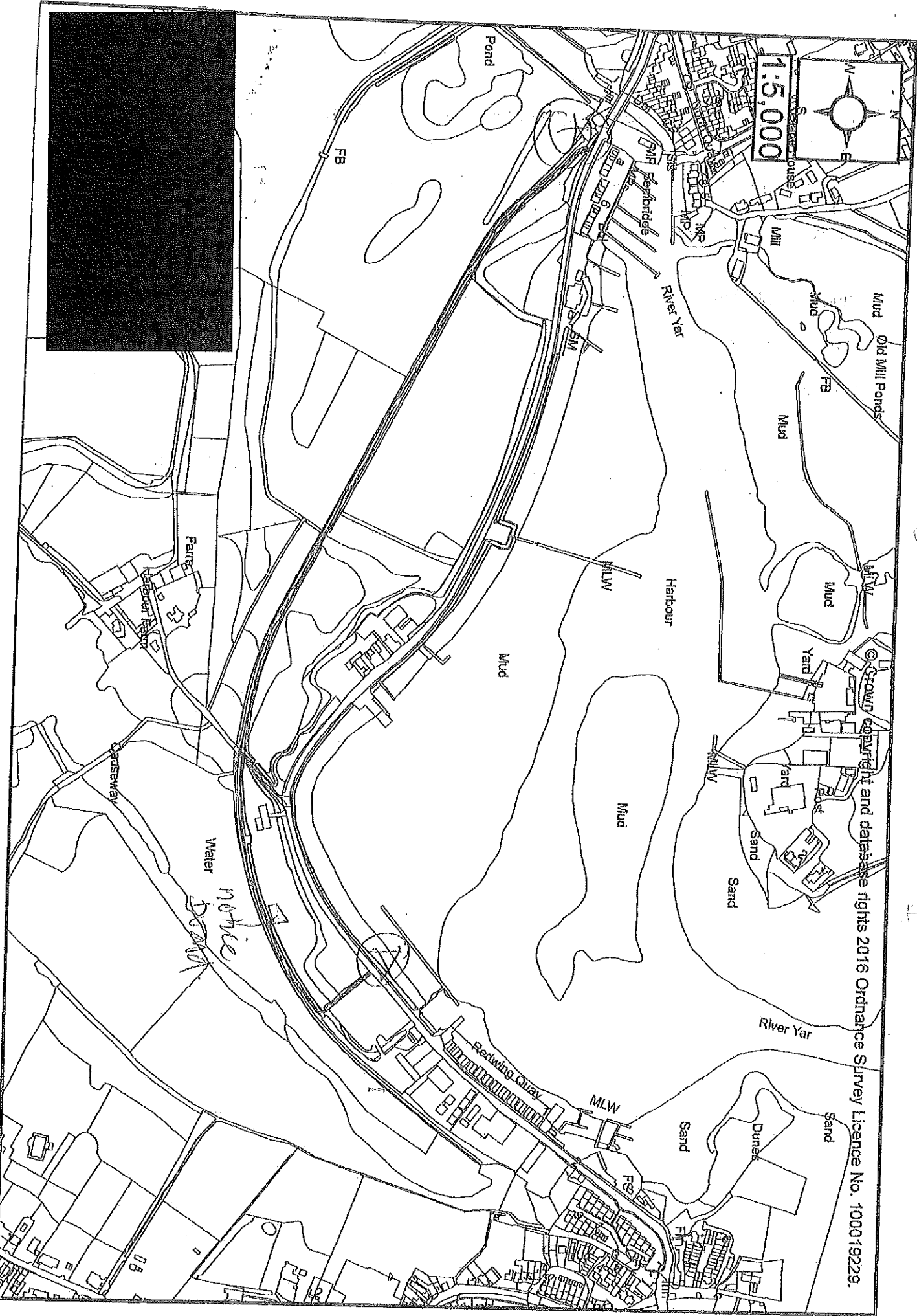


ROY BURROWS

Date of statement:

22.1.17

IMPORTANT:

PLEASE ENSURE A MAP IS ATTACHED TO THIS FORM WITH THE ROUTE OF THE PATH DRAWN ON IT BY YOU. PLEASE ALSO SIGN THE MAP.



© Crown copyright and database rights 2016 Ordnance Survey Licence No. 100019229.



PUBLIC RIGHTS OF WAY USER EVIDENCE FORM

IMPORTANT NOTE

This form will be used to help establish whether or not the claimed route is a public right of way. It will be used to assist in reaching the truth of the matter, whatever it may be. You should therefore answer the questions as fully as possible and not keep back any information, whether for or against the application.

This form should be completed by one person only and should relate to only one route.

Full Name of Witness: ALASOPIR JAMES CAMPBELL

Address (including postcode): [REDACTED]

Telephone: (Home) [REDACTED]

(Work)

(Mobile)

Preferred number and time to be contacted: Home 9-5

Email: [REDACTED]

Date of Birth: [REDACTED]

Occupation: RETIRED

Description of Path:

From: ST HELENS OPPOSITE THE QUAY

Was THE OLD RAILWAY LINE

To: BEMBRIDGE (BEHIND BOATYARDS)

Believed status of path: FOOTPATH BRIDLEWAY
(e.g. footpath, bridleway, byway open to all traffic)

PLEASE ENSURE A MAP IS ATTACHED TO THIS FORM WITH THE ROUTE OF THE PATH DRAWN ON IT BY YOU. PLEASE ALSO SIGN THE MAP.

If necessary, continue your answers on a separate sheet of paper.

<p>1(a). Have you known the way as public?</p> <p>(b). If so, for how many years?</p>	<p>YES</p> <p>40 YEARS</p>
<p>2. How wide is the way?</p>	<p>6^{FT} TO 8^{FT}</p>
<p>3. Have you used the way?</p> <p>If so,</p> <p>(a) During which years? (Please be as accurate as possible)</p> <p>(b) Where were you going to and from?</p> <p>(c) For what purpose?</p> <p>(d) How many times a year?</p> <p>(e) By what means (e.g. on foot, horse, car etc.)</p>	<p>2007 - 2016</p> <p>ST HELENS TO BARNARDOS</p> <p>WALKING DOGS</p> <p>40</p> <p>FOOT</p>
<p>4. (a) Has the way always run over the same route?</p> <p>(b) If it has changed, give details, dates and show changes on the map.</p>	<p>YES</p>
<p>5. Have there to your knowledge ever been any stiles or gates on the way? If yes, mark the location of the stiles/gates on the map.</p>	<p>NO</p>
<p>6. At the time when you were using the way were you (a) working for any owner or occupier of land crossed by the way, or (b) a tenant of any such owner? If yes, give details and dates.</p>	<p>NO</p>

<p>7. If the question to answer 6 is yes, did you ever receive any instructions from the owner/ occupier as to the use of the way by the public? If so, what were they?</p>	<p>—</p>
<p>8. Have you ever been stopped or turned back when using the way, or do you know or have you heard of anyone else having been challenged or prevented from using the way? If so, state when the incident(s) took place and give details.</p>	<p>NO</p>
<p>9. Were you ever told by any owner or tenant of the land crossed by the way, or by anyone in their employment, that the way was not public? If so, state when and give details and dates.</p>	<p>NO</p>
<p>10. Have you ever known any locked gates or other obstructions to the way? If so, give dates, details & mark locations on the map.</p>	<p>NO</p>
<p>11. Have you ever seen any notices or signs on or near the way? If so, mark the position(s) on the map and give dates and state what the notices say/said.</p>	<p>NO</p>
<p>12. Have you ever sought or been given permission to use they way?</p>	<p>NO</p>
<p>13. Are you (or have you ever been) a friend or acquaintance of any owner or occupier of the land crossed by the way? If yes, give details and dates.</p>	<p>NO</p>

<p>14. Please give any further information concerning the way which you consider to be relevant:</p>	
--	--

DISCLOSURE OF INFORMATION:

Please note that information you supply to the Council including personal information may be published on the Council's internet site or made available for public inspection in accordance with Part 5 of Local Government Act 1972. The information may also be disclosed on request under the Freedom of Information Act 2000, Environment Information Regulations or the Data Protection Act 1998. This form and the evidence contained in it including your personal information will also be disclosed to the landowner(s) affected by the application and at a public inquiry (should one be directed take place by the Secretary of State). Only in exceptional circumstances may this information be withheld from public disclosure. If you believe there may be good reason that this information should not be disclosed then please indicate in the box below why information that forms an essential part of this process should not be publicly accessible.

<p>Please make any comments regarding Disclosure of Information here (if you have no comments please state "none"):</p>

I hereby certify that to the best of my knowledge and belief, the facts that I have stated are true.

I am/am not* willing to attend a public inquiry held locally to give evidence on this matter, if this should prove to be necessary.

(* delete as applicable)

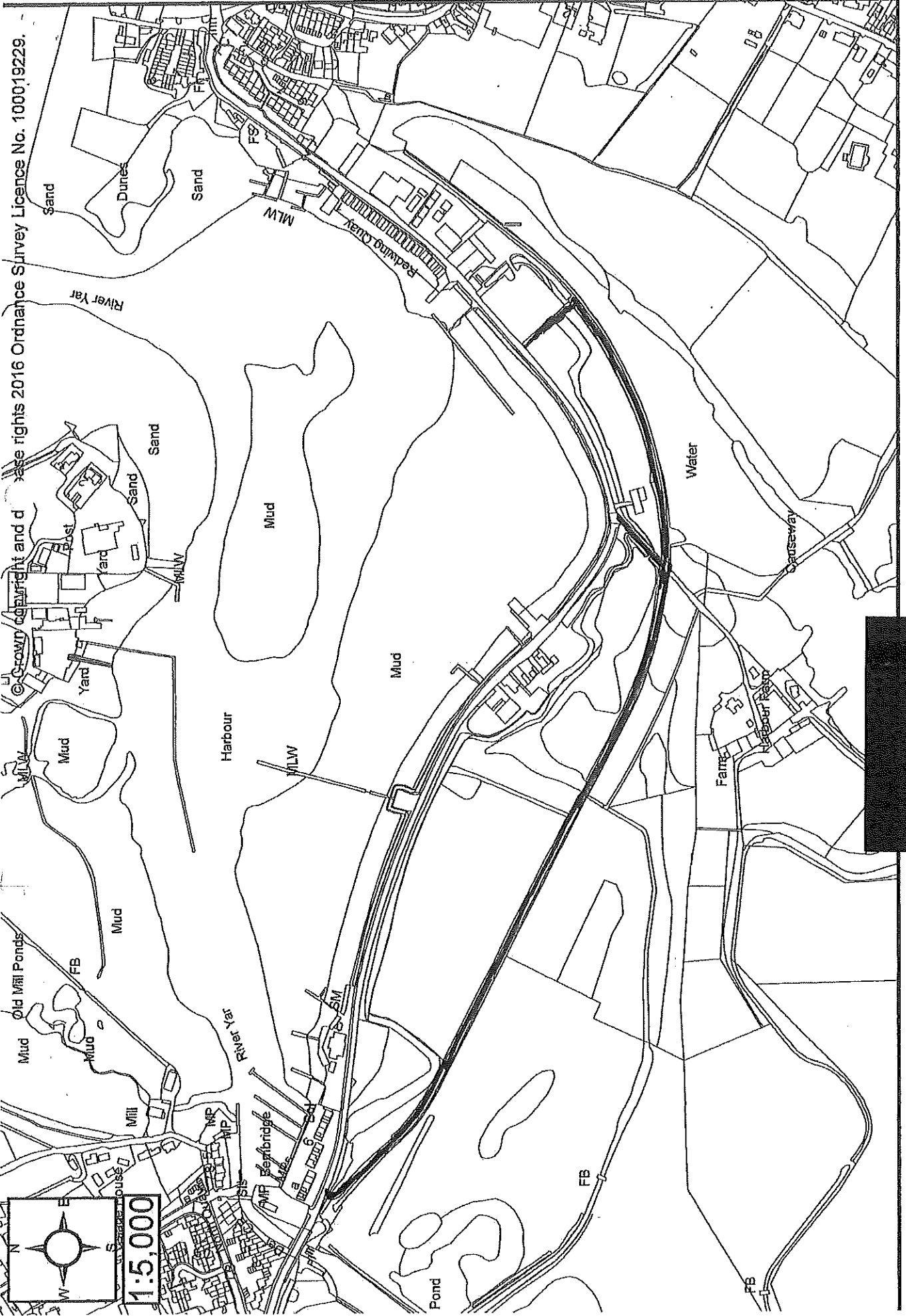
Signature of Witness: 

Print Full Name: ALAEDIN JOHN CAMERON

Date of statement: 23 - 11 - 16

IMPORTANT:

PLEASE ENSURE A MAP IS ATTACHED TO THIS FORM WITH THE ROUTE OF THE PATH DRAWN ON IT BY YOU. PLEASE ALSO SIGN THE MAP.





**PUBLIC RIGHTS OF WAY
USER EVIDENCE FORM**

IMPORTANT NOTE

This form will be used to help establish whether or not the claimed route is a public right of way. It will be used to assist in reaching the truth of the matter, whatever it may be. You should therefore answer the questions as fully as possible and not keep back any information, whether for or against the application.

This form should be completed by one person only and should relate to only one route.

Full Name of Witness: MICHAEL CARLINE

Address (including postcode): [REDACTED]

[REDACTED]

Telephone: (Home) [REDACTED]

(Work) [REDACTED]

(Mobile) [REDACTED]

Preferred number and time to be contacted: DAYTIME

Email: [REDACTED]

Date of Birth: [REDACTED]

Occupation: RETIRED

Description of Path:

From: EMBANKMENT ROAD, ST HELENS

To: EMBANKMENT ROAD, BEMBRIDGE

Believed status of path: FOOTPATH
(e.g. footpath, bridleway, byway open to all traffic)

PLEASE ENSURE A MAP IS ATTACHED TO THIS FORM WITH THE ROUTE OF THE PATH DRAWN ON IT BY YOU. PLEASE ALSO SIGN THE MAP.

If necessary, continue your answers on a separate sheet of paper.

<p>1(a). Have you known the way as public?</p> <p>(b). If so, for how many years?</p>	<p>YES</p> <p>OVER 40 YEARS</p>
<p>2. How wide is the way?</p>	<p>SURFACED PATH VARIES FROM 0.5 - 2.0m approx</p>
<p>3. Have <u>you used</u> the way?</p> <p>If so,</p> <p>(a) During which years? (Please be as accurate as possible)</p> <p>(b) Where were you going to and from?</p> <p>(c) For what purpose?</p> <p>(d) How many times a year?</p> <p>(e) By what means (e.g. on foot, horse, car etc.)</p>	<p>YES</p> <p>1970's - DATE</p> <p>ST. HELENS - BEMBRIDGE.</p> <p>LEISURE.</p> <p>OVER 200.</p> <p>FOOT</p>
<p>4. (a) Has the way always run over the same route?</p> <p>(b) If it has changed, give details, dates and show changes on the map.</p>	<p>YES</p> <p>N/A.</p>
<p>5. Have there to your knowledge ever been any stiles or gates on the way? If yes, mark the location of the stiles/gates on the map.</p>	<p>No.</p>
<p>6. At the time when you were using the way were you (a) working for any owner or occupier of land crossed by the way, or (b) a tenant of any such owner? If yes, give details and dates.</p>	<p>No</p>

<p>7. If the question to answer 6 is yes, did you ever receive any instructions from the owner/occupier as to the use of the way by the public? If so, what were they?</p>	
<p>8. Have you ever been stopped or turned back when using the way, or do you know or have you heard of anyone else having been challenged or prevented from using the way? If so, state when the incident(s) took place and give details.</p>	<p>No</p>
<p>9. Were you ever told by any owner or tenant of the land crossed by the way, or by anyone in their employment, that the way was not public? If so, state when and give details and dates.</p>	<p>No</p>
<p>10. Have you ever known any locked gates or other obstructions to the way? If so, give dates, details & mark locations on the map.</p>	<p>No</p>
<p>11. Have you ever seen any notices or signs on or near the way? If so, mark the position(s) on the map and give dates and state what the notices say/said.</p>	<p>A. RSTB BRADING MARSHES BEMBRIDGE LAGOONS B. BEMBRIDGE LAGOONS INFORMATION BOARD</p>
<p>12. Have you ever sought or been given permission to use the way?</p>	<p>No</p>
<p>13. Are you (or have you ever been) a friend or acquaintance of any owner or occupier of the land crossed by the way? If yes, give details and dates.</p>	<p>No</p>

14. Please give any further information concerning the way which you consider to be relevant:

I WALK THE PATH REGULARLY
AND USUALLY ENCOUNTER
OTHER WALKERS ON THE
ROUTE.

RECENTLY THE PATH VERGES
HAVE BEEN CLEARED OF
OVERGROWN FOLIAGE FOR
A SIGNIFICANT PART OF ITS
LENGTH.

DISCLOSURE OF INFORMATION:

Please note that information you supply to the Council including personal information may be published on the Council's internet site or made available for public inspection in accordance with Part 5 of Local Government Act 1972. The information may also be disclosed on request under the Freedom of Information Act 2000, Environment Information Regulations or the Data Protection Act 1998. This form and the evidence contained in it including your personal information will also be disclosed to the landowner(s) affected by the application and at a public inquiry (should one be directed take place by the Secretary of State). Only in exceptional circumstances may this information be withheld from public disclosure. If you believe there may be good reason that this information should not be disclosed then please indicate in the box below why information that forms an essential part of this process should not be publicly accessible.

Please make any comments regarding Disclosure of Information here
(if you have no comments please state "none"):

NONE.

I hereby certify that to the best of my knowledge and belief, the facts that I have stated are true.

I am/am not* willing to attend a public inquiry held locally to give evidence on this matter, if this should prove to be necessary.

(* delete as applicable)

Signature of Witness: 


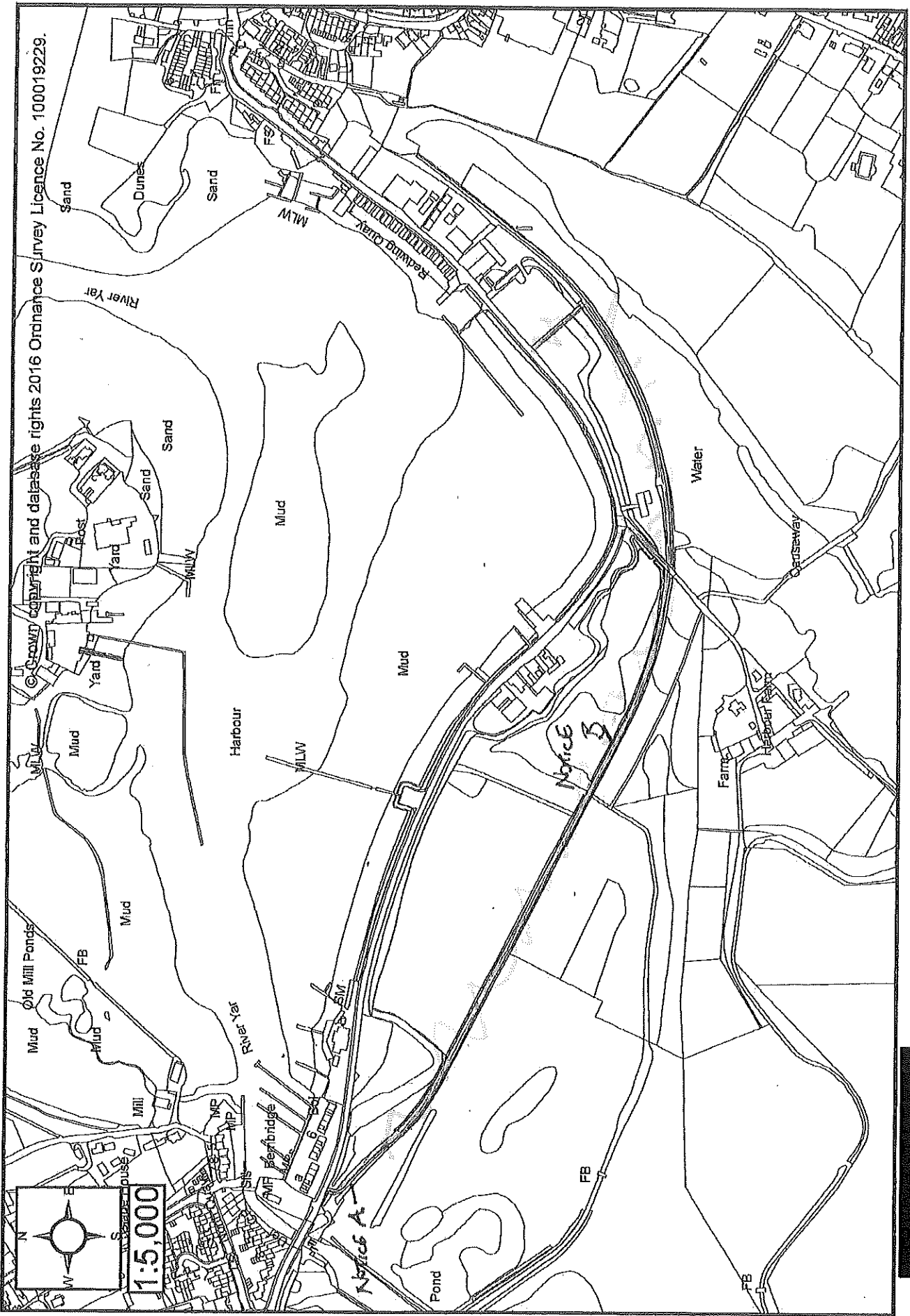
Print Full Name: MICHAEL CARLINE

Date of statement: 9.12.16

IMPORTANT:

PLEASE ENSURE A MAP IS ATTACHED TO THIS FORM WITH THE ROUTE OF THE PATH DRAWN ON IT BY YOU. PLEASE ALSO SIGN THE MAP.

© Crown copyright and database rights 2016 Ordnance Survey Licence No. 100019229.





PUBLIC RIGHTS OF WAY USER EVIDENCE FORM

IMPORTANT NOTE

This form will be used to help establish whether or not the claimed route is a public right of way. It will be used to assist in reaching the truth of the matter, whatever it may be. You should therefore answer the questions as fully as possible and not keep back any information, whether for or against the application.

This form should be completed by one person only and should relate to only one route.

Full Name of Witness: DAVID CHARLES CASSELL

Address (including postcode): ...

Telephone: (Home)

(Work)

(Mobile)

Preferred number and time to be contacted:

Email:

Date of Birth:

Occupation: Retired

Description of Path:

From: St Helens bridge

To: Berbridge

Believed status of path: Bridle way

(e.g. footpath, bridleway, byway open to all traffic)

PLEASE ENSURE A MAP IS ATTACHED TO THIS FORM WITH THE ROUTE OF THE PATH DRAWN ON IT BY YOU. PLEASE ALSO SIGN THE MAP.

If necessary, continue your answers on a separate sheet of paper.

<p>1(a). Have you known the way as public?</p> <p>(b). If so, for how many years?</p>	<p>Yes</p> <p>Since the late 1950's with my father</p>
<p>2. How wide is the way?</p>	<p>6-8'</p>
<p>3. Have you used the way?</p> <p>If so,</p> <p>(a) During which years? (Please be as accurate as possible)</p> <p>(b) Where were you going to and from?</p> <p>(c) For what purpose?</p> <p>(d) How many times a year?</p> <p>(e) By what means (e.g. on foot, horse, car etc.)</p>	<p>1958 & until approx 1968</p> <p>Walking to Benbridge & back.</p> <p>Family walks</p> <p>6-8</p> <p>On foot but bike in the later years</p>
<p>4. (a) Has the way always run over the same route?</p> <p>(b) If it has changed, give details, dates and show changes on the map.</p>	<p>Yes</p>
<p>5. Have there to your knowledge ever been any stiles or gates on the way? If yes, mark the location of the stiles/gates on the map.</p>	<p>Not that I remember</p>
<p>6. At the time when you were using the way were you (a) working for any owner or occupier of land crossed by the way, or (b) a tenant of any such owner? If yes, give details and dates.</p>	<p>No</p>

<p>7. If the question to answer 6 is yes, did you ever receive any instructions from the owner/ occupier as to the use of the way by the public? If so, what were they?</p>	
<p>8. Have you ever been stopped or turned back when using the way, or do you know or have you heard of anyone else having been challenged or prevented from using the way? If so, state when the incident(s) took place and give details.</p>	No
<p>9. Were you ever told by any owner or tenant of the land crossed by the way, or by anyone in their employment, that the way was not public? If so, state when and give details and dates.</p>	No
<p>10. Have you ever known any locked gates or other obstructions to the way? If so, give dates, details & mark locations on the map.</p>	No
<p>11. Have you ever seen any notices or signs on or near the way? If so, mark the position(s) on the map and give dates and state what the notices say/said.</p>	No
<p>12. Have you ever sought or been given permission to use the way?</p>	No
<p>13. Are you (or have you ever been) a friend or acquaintance of any owner or occupier of the land crossed by the way? If yes, give details and dates.</p>	No

<p>14. Please give any further information concerning the way which you consider to be relevant:</p>	
--	--

DISCLOSURE OF INFORMATION:

Please note that information you supply to the Council including personal information may be published on the Council's internet site or made available for public inspection in accordance with Part 5 of Local Government Act 1972. The information may also be disclosed on request under the Freedom of Information Act 2000, Environment Information Regulations or the Data Protection Act 1998. This form and the evidence contained in it including your personal information will also be disclosed to the landowner(s) affected by the application and at a public inquiry (should one be directed take place by the Secretary of State). Only in exceptional circumstances may this information be withheld from public disclosure. If you believe there may be good reason that this information should not be disclosed then please indicate in the box below why information that forms an essential part of this process should not be publicly accessible.

<p>Please make any comments regarding Disclosure of Information here (if you have no comments please state "none"):</p> <p><i>None</i></p>
--

I hereby certify that to the best of my knowledge and belief, the facts that I have stated are true.

I am/~~am not~~* willing to attend a public inquiry held locally to give evidence on this matter, if this should prove to be necessary.
(* delete as applicable)

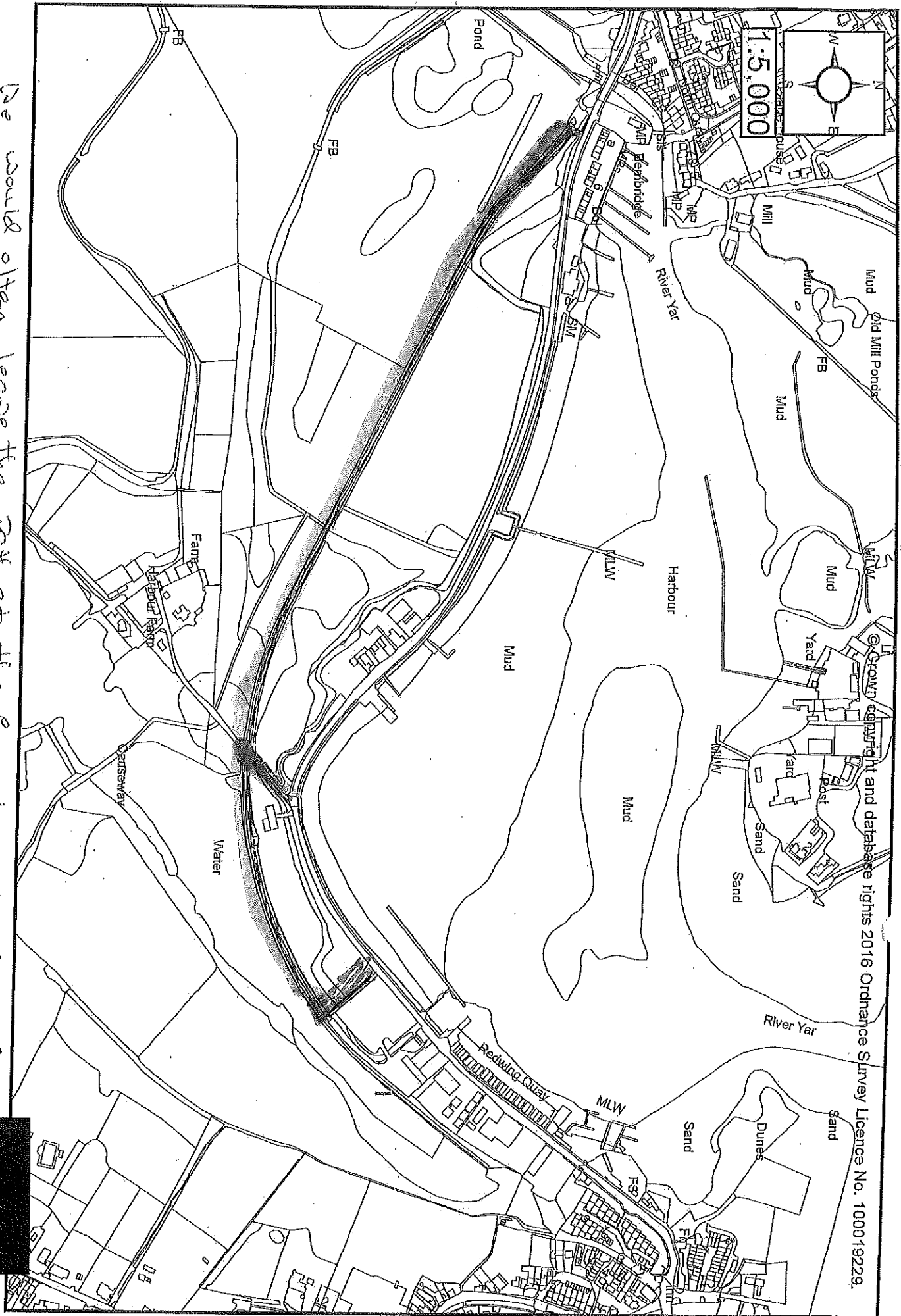
Signature of Witness 

Print Full Name: David Cassell


Date of statement: 24.11.16

IMPORTANT:
PLEASE ENSURE A MAP IS ATTACHED TO THIS FORM WITH THE ROUTE OF THE PATH DRAWN ON IT BY YOU. PLEASE ALSO SIGN THE MAP.

We would often leave the Park at the same to embankment from



© Crown copyright and database rights 2016 Ordnance Survey Licence No. 100019229.



PUBLIC RIGHTS OF WAY
USER EVIDENCE FORM

IMPORTANT NOTE

This form will be used to help establish whether or not the claimed route is a public right of way. It will be used to assist in reaching the truth of the matter, whatever it may be. You should therefore answer the questions as fully as possible and not keep back any information, whether for or against the application.

This form should be completed by one person only and should relate to only one route.

Full Name of Witness: Simon Daniel Coombes

Address (including postcode): [REDACTED]

Telephone: (Home)

(Work)

(Mobile) .. [REDACTED]

Preferred number and time to be contacted:

Email: [REDACTED]

Date of Birth: [REDACTED]

Occupation: Retailer

Description of Path:

From: East Bank of the Yar River just after sluice gate at St Helens following dis-used Railway track
To: Bea bridge - Embankment Road, specifically directly opposite large Red House boat

Believed status of path: Bridleway until Harbour Farm - then (e.g. footpath, bridleway, byway open to all traffic) Footpath

PLEASE ENSURE A MAP IS ATTACHED TO THIS FORM WITH THE ROUTE OF THE PATH DRAWN ON IT BY YOU. PLEASE ALSO SIGN THE MAP.

If necessary, continue your answers on a separate sheet of paper.

<p>1(a). Have you known the way as public?</p> <p>(b). If so, for how many years?</p>	<p>Yes</p> <p>All my lifetime</p>
<p>2. How wide is the way?</p>	<p>1-2 meter</p>
<p>3. Have <u>you used</u> the way?</p> <p>If so,</p> <p>(a) During which years? (Please be as accurate as possible)</p> <p>(b) Where were you going to and from?</p> <p>(c) For what purpose?</p> <p>(d) How many times a year?</p> <p>(e) By what means (e.g. on foot, horse, car etc.)</p>	<p>Day walking, Pleasure walking, Commuting, as a way of getting from St Helens to^{to} Bembridge, Bike ride</p> <p>1983⁽¹⁹⁾_(Prun) - 2016</p> <p>St Helens - Bembridge</p> <p>see above</p> <p>Now 4-6 when living in St Helens, 10+</p> <p>Foot, Bike</p>
<p>4. (a) Has the way always run over the same route?</p> <p>(b) If it has changed, give details, dates and show changes on the map.</p>	<p>Yes</p>
<p>5. Have there to your knowledge ever been any stiles or gates on the way? If yes, mark the location of the stiles/gates on the map.</p>	<p>NO</p>
<p>6. At the time when you were using the way were you (a) working for any owner or occupier of land crossed by the way, or (b) a tenant of any such owner? If yes, give details and dates.</p>	<p>NO</p>

<p>7. If the question to answer 6 is yes, did you ever receive any instructions from the owner/occupier as to the use of the way by the public? If so, what were they?</p>	
<p>8. Have you ever been stopped or turned back when using the way, or do you know or have you heard of anyone else having been challenged or prevented from using the way? If so, state when the incident(s) took place and give details.</p>	NO
<p>9. Were you ever told by any owner or tenant of the land crossed by the way, or by anyone in their employment, that the way was not public? If so, state when and give details and dates.</p>	NO
<p>10. Have you ever known any locked gates or other obstructions to the way? If so, give dates, details & mark locations on the map.</p>	NO
<p>11. Have you ever seen any notices or signs on or near the way? If so, mark the position(s) on the map and give dates and state what the notices say/said.</p>	NO
<p>12. Have you ever sought or been given permission to use they way?</p>	NO
<p>13. Are you (or have you ever been) a friend or acquaintance of any owner or occupier of the land crossed by the way? If yes, give details and dates.</p>	NO

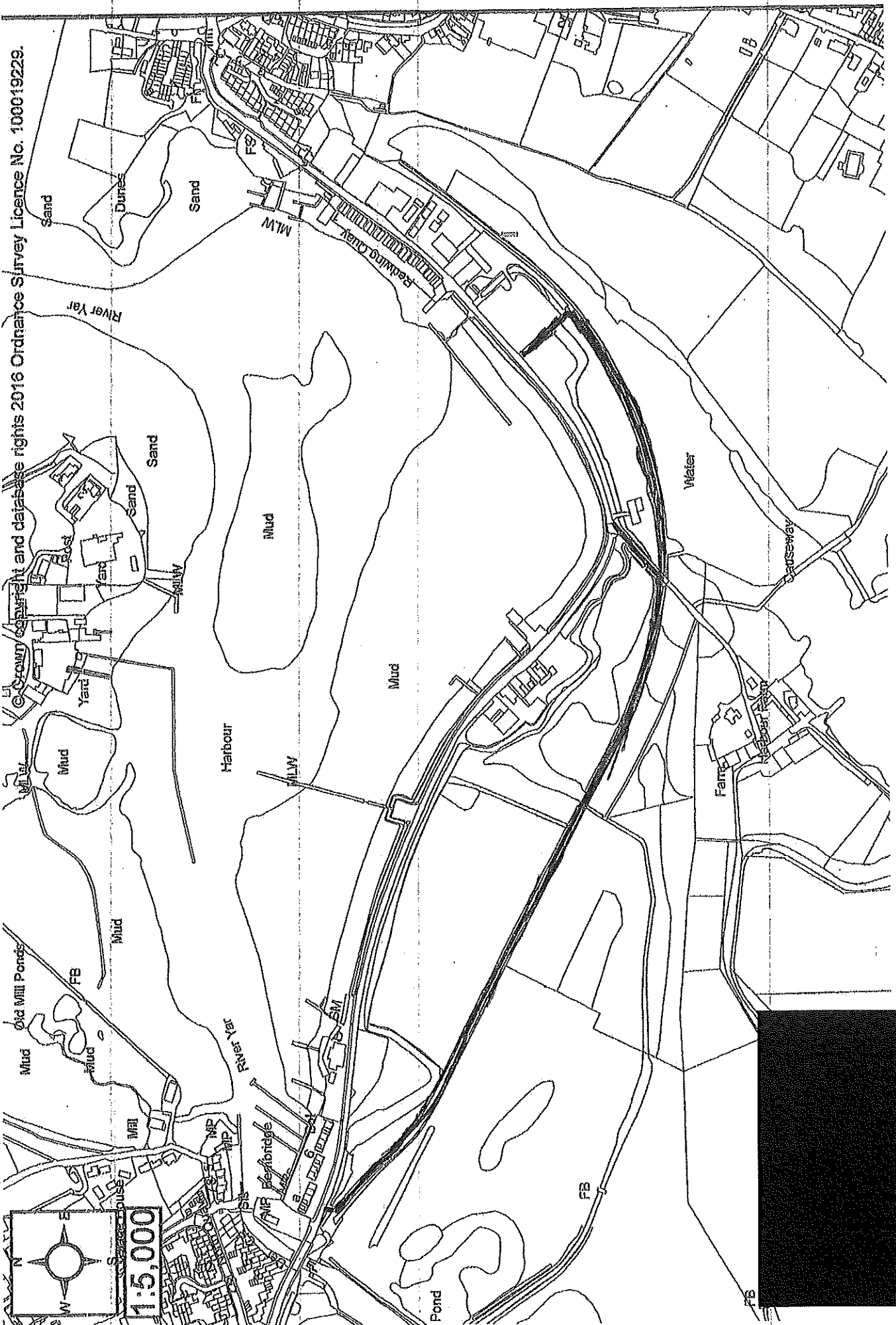
<p>14. Please give any further information concerning the way which you consider to be relevant:</p>			
--	--	--	--

DISCLOSURE OF INFORMATION:


Please note that information you supply to the Council including personal information may be published on the Council's internet site or made available for public inspection in accordance with Part 5 of Local Government Act 1972. The information may also be disclosed on request under the Freedom of Information Act 2000, Environment Information Regulations or the Data Protection Act 1998. This form and the evidence contained in it including your personal information will also be disclosed to the landowner(s) affected by the application and at a public inquiry (should one be directed take place by the Secretary of State). Only in exceptional circumstances may this information be withheld from public disclosure. If you believe there may be good reason that this information should not be disclosed then please indicate in the box below why information that forms an essential part of this process should not be publicly accessible.

<p>Please make any comments regarding Disclosure of Information here (if you have no comments please state "none"):</p>	
---	--

© Crown copyright and database rights 2016 Ordnance Survey Licence No. 100019229.




1:5,000



I hereby certify that to the best of my knowledge and belief, the facts that I have stated are true.

I am/~~am not~~ willing to attend a public inquiry held locally to give evidence on this matter, if this should prove to be necessary.
(* delete as applicable)

Signature of Witness: 

Print Full Name: S COOMBS

Date of statement: 23-11-16

IMPORTANT:
PLEASE ENSURE A MAP IS ATTACHED TO THIS FORM WITH THE ROUTE OF THE PATH DRAWN ON IT BY YOU. PLEASE ALSO SIGN THE MAP.

5
e



PUBLIC RIGHTS OF WAY USER EVIDENCE FORM

IMPORTANT NOTE

This form will be used to help establish whether or not the claimed route is a public right of way. It will be used to assist in reaching the truth of the matter, whatever it may be. You should therefore answer the questions as fully as possible and not keep back any information, whether for or against the application.

This form should be completed by one person only and should relate to only one route.

Full Name of Witness: MARTIN ALAN COOMBER

Address (including postcode): [REDACTED]

Telephone: (Home) [REDACTED]

(Work) [REDACTED]

(Mobile) [REDACTED]

Preferred number and time to be contacted: [REDACTED] (OFFICE HOURS)

Email: [REDACTED]

Date of Birth: [REDACTED]

Occupation: YACHT CHANDLER

Description of Path:

From: EMBANKMENT ROAD, ST. HELENS

To: BOATYARD, EMBANKMENT ROAD, BEMBRIDGE

Believed status of path: BRIDLEWAY
(e.g. footpath, bridleway, byway open to all traffic)

PLEASE ENSURE A MAP IS ATTACHED TO THIS FORM WITH THE ROUTE OF THE PATH DRAWN ON IT BY YOU. PLEASE ALSO SIGN THE MAP.

If necessary, continue your answers on a separate sheet of paper.

1(a).	Have you known the way as public? YES	
1(b).	If so, for how many years? SINCE 1953	(63 YEARS)
2.	How wide is the way?	VARIES
3.	<p>Have <u>you used</u> the way? YES!</p> <p>If so,</p> <p>(a) During which years? (Please be as accurate as possible)</p> <p>(b) Where were you going to and from?</p> <p>(c) For what purpose?</p> <p>(d) How many times a year?</p> <p>(e) By what means (e.g. on foot, horse, car etc.)</p>	<p>1954-2016</p> <p>ST. HELENS TO BEMBRIDGE + RETURN</p> <p>LEISURE, DOG-WALKING, BIRD WATCHING</p> <p>GETTING TO/ FROM WORK</p> <p>ANY TIME</p> <p>ON FOOT, OCCASIONALLY CYCLE</p>
4.	<p>(a) Has the way always run over the same route?</p> <p>(b) If it has changed, give details, dates and show changes on the map.</p>	YES
5.	Have there to your knowledge ever been any stiles or gates on the way? If yes, mark the location of the stiles/gates on the map.	NO
6.	At the time when you were using the way were you (a) working for any owner or occupier of land crossed by the way, or (b) a tenant of any such owner? If yes, give details and dates.	NO

5

<p>7. If the question to answer 6 is yes, did you ever receive any instructions from the owner/ occupier as to the use of the way by the public? If so, what were they?</p>			
<p>8. Have you ever been stopped or turned back when using the way, or do you know or have you heard of anyone else having been challenged or prevented from using the way? If so, state when the incident(s) took place and give details.</p>	NO		
<p>9. Were you ever told by any owner or tenant of the land crossed by the way, or by anyone in their employment, that the way was not public? If so, state when and give details and dates.</p>	NO		
<p>10. Have you ever known any locked gates or other obstructions to the way? If so, give dates, details & mark locations on the map.</p>	NO		
<p>11. Have you ever seen any notices or signs on or near the way? If so, mark the position(s) on the map and give dates and state what the notices say/said.</p>	NO		
<p>12. Have you ever sought or been given permission to use they way?</p>	NO		
<p>13. Are you (or have you ever been) a friend or acquaintance of any owner or occupier of the land crossed by the way? If yes, give details and dates.</p>	NO		

14. Please give any further information concerning the way which you consider to be relevant:

I HAVE USED THIS DATA ALL MY LIFE
IT HAS BEEN PARTICULARLY USEFUL AT TIMES
WHEN THE ROAD HAS BEEN CLOSED TO TRAFFIC
BETWEEN ST. HELENS + BEARBRIDGE AND TO
GET TO WORK ON THE SUBSTANTIAL
(BON END)

IT IS ALSO A SCENIC DATA ENJOYED BY MANY
LOCALS AND VISITORS ALIKE FOR THE PAST
63 YEARS!

DISCLOSURE OF INFORMATION:

Please note that information you supply to the Council including personal information may be published on the Council's internet site or made available for public inspection in accordance with Part 5 of Local Government Act 1972. The information may also be disclosed on request under the Freedom of Information Act 2000, Environment Information Regulations or the Data Protection Act 1998. This form and the evidence contained in it including your personal information will also be disclosed to the landowner(s) affected by the application and at a public inquiry (should one be directed take place by the Secretary of State). Only in exceptional circumstances may this information be withheld from public disclosure. If you believe there may be good reason that this information should not be disclosed then please indicate in the box below why information that forms an essential part of this process should not be publicly accessible.

Please make any comments regarding Disclosure of Information here
(if you have no comments please state "none"):

5

I hereby certify that to the best of my knowledge and belief, the facts that I have stated are true.

I am/~~am not~~^{am} willing to attend a public inquiry held locally to give evidence on this matter, if this should prove to be necessary.
(* delete as applicable)

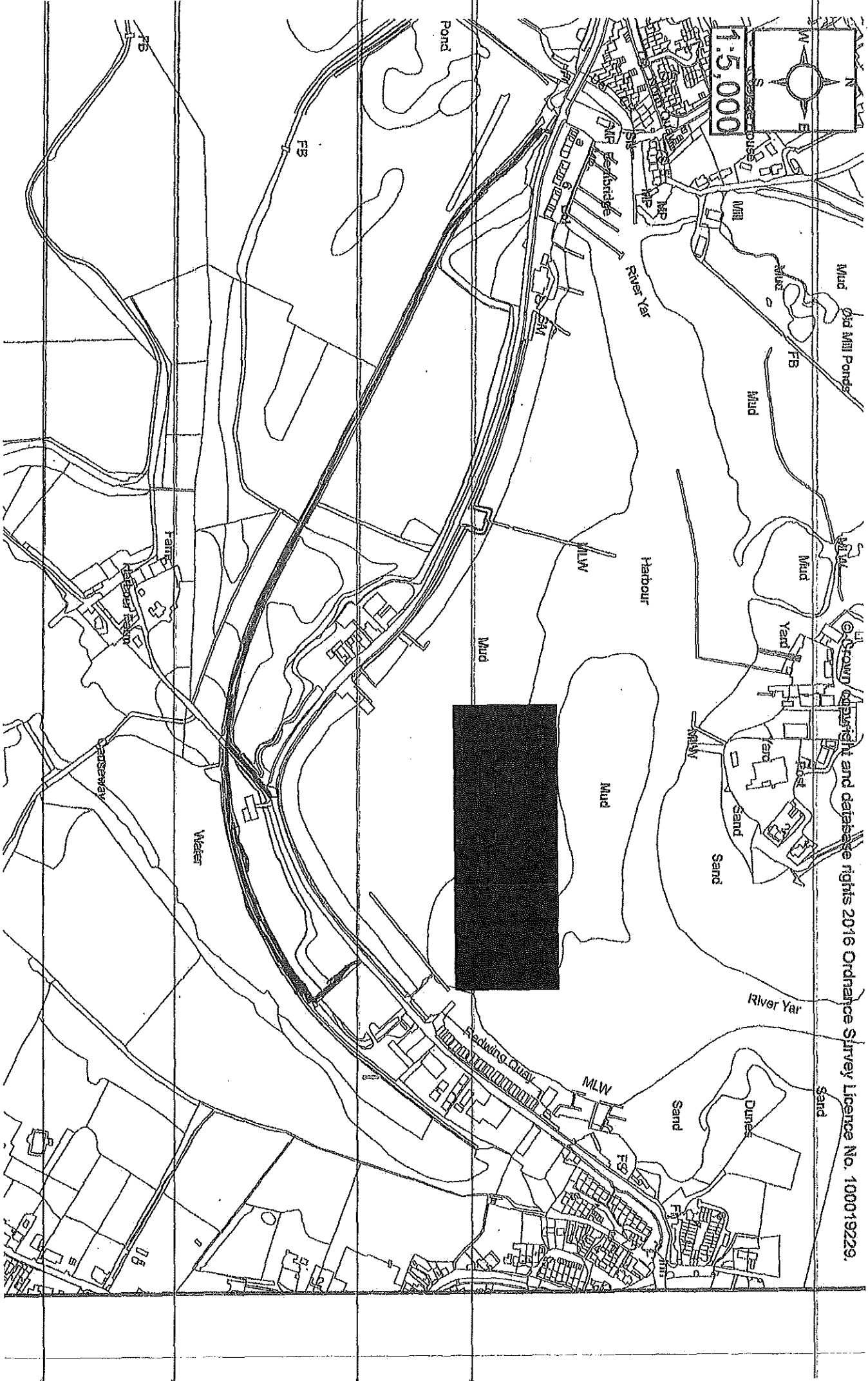
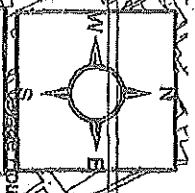
Signature of Witness: 

Print Full Name: M. A. COMBE

Date of statement: 9/12/16

IMPORTANT:
PLEASE ENSURE A MAP IS ATTACHED TO THIS FORM WITH THE ROUTE OF THE PATH DRAWN ON IT BY YOU. PLEASE ALSO SIGN THE MAP.

1:5,000



© Crown Copyright and database rights 2016 Ordnance Survey Licence No. 100019229.

PUBLIC RIGHTS OF WAY USER EVIDENCE FORM

IMPORTANT NOTE

This form will be used to help establish whether or not the claimed route is a public right of way. It will be used to assist in reaching the truth of the matter, whatever it may be. You should therefore answer the questions as fully as possible and not keep back any information, whether for or against the application.

This form should be completed by one person only and should relate to only one route.

Full Name of Witness: Tobba COLE

Address (including postcode): [REDACTED]

[REDACTED]

Telephone: (Home) [REDACTED]

(Work)

(Mobile)

Preferred number and time to be contacted:

Email:

Date of Birth: [REDACTED]

Occupation: House wife

Description of Path:

From: Old railway line

from St. Helens bridge

To: Wades' yard, Benbridge Embankment

Believed status of path: Bridleway
(e.g. footpath, bridleway, byway open to all traffic)

PLEASE ENSURE A MAP IS ATTACHED TO THIS FORM WITH THE ROUTE OF THE PATH DRAWN ON IT BY YOU. PLEASE ALSO SIGN THE MAP.

If necessary, continue your answers on a separate sheet of paper.

<p>1(a). Have you known the way as public?</p> <p>(b). If so, for how many years?</p>	<p>yes</p> <p>1970</p>
<p>2. How wide is the way?</p>	<p>2m</p>
<p>3. Have you used the way?</p> <p>If so,</p> <p>(a) During which years? (Please be as accurate as possible)</p> <p>(b) Where were you going to and from?</p> <p>(c) For what purpose?</p> <p>(d) How many times a year?</p> <p>(e) By what means (e.g. on foot, horse, car etc.)</p>	<p>From 1970 to present day</p> <p>From St. Helens to Bembridge</p> <p>leisure, chemist avoiding traffic</p> <p>By foot and by bike</p>
<p>4. (a) Has the way always run over the same route?</p> <p>(b) If it has changed, give details, dates and show changes on the map.</p>	<p>yes</p>
<p>5. Have there to your knowledge ever been any stiles or gates on the way? If yes, mark the location of the stiles/gates on the map.</p>	<p>No</p>
<p>6. At the time when you were using the way were you (a) working for any owner or occupier of land crossed by the way, or (b) a tenant of any such owner? If yes, give details and dates.</p>	<p>No</p>

<p>7. If the question to answer 6 is yes, did you ever receive any instructions from the owner/occupier as to the use of the way by the public? If so, what were they?</p>	
<p>8. Have you ever been stopped or turned back when using the way, or do you know or have you heard of anyone else having been challenged or prevented from using the way? If so, state when the incident(s) took place and give details.</p>	<p>No</p>
<p>9. Were you ever told by any owner or tenant of the land crossed by the way, or by anyone in their employment, that the way was not public? If so, state when and give details and dates.</p>	<p>No</p>
<p>10. Have you ever known any locked gates or other obstructions to the way? If so, give dates, details & mark locations on the map.</p>	<p>No</p>
<p>11. Have you ever seen any notices or signs on or near the way? If so, mark the position(s) on the map and give dates and state what the notices say/said.</p>	<p>No</p>
<p>12. Have you ever sought or been given permission to use they way?</p>	<p>No</p>
<p>13. Are you (or have you ever been) a friend or acquaintance of any owner or occupier of the land crossed by the way? If yes, give details and dates.</p>	<p>No</p>

<p>14. Please give any further information concerning the way which you consider to be relevant:</p>	
--	--

DISCLOSURE OF INFORMATION:

Please note that information you supply to the Council including personal information may be published on the Council's internet site or made available for public inspection in accordance with Part 5 of Local Government Act 1972. The information may also be disclosed on request under the Freedom of Information Act 2000, Environment Information Regulations or the Data Protection Act 1998. This form and the evidence contained in it including your personal information will also be disclosed to the landowner(s) affected by the application and at a public inquiry (should one be directed take place by the Secretary of State). Only in exceptional circumstances may this information be withheld from public disclosure. If you believe there may be good reason that this information should not be disclosed then please indicate in the box below why information that forms an essential part of this process should not be publicly accessible.

<p>Please make any comments regarding Disclosure of Information here (if you have no comments please state "none"):</p> <p style="text-align: center;">NONE</p>

I hereby certify that to the best of my knowledge and belief, the facts that I have stated are true.

~~I am~~ am not* willing to attend a public inquiry held locally to give evidence on this matter, if this should prove to be necessary.
(* delete as applicable)

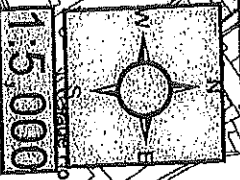
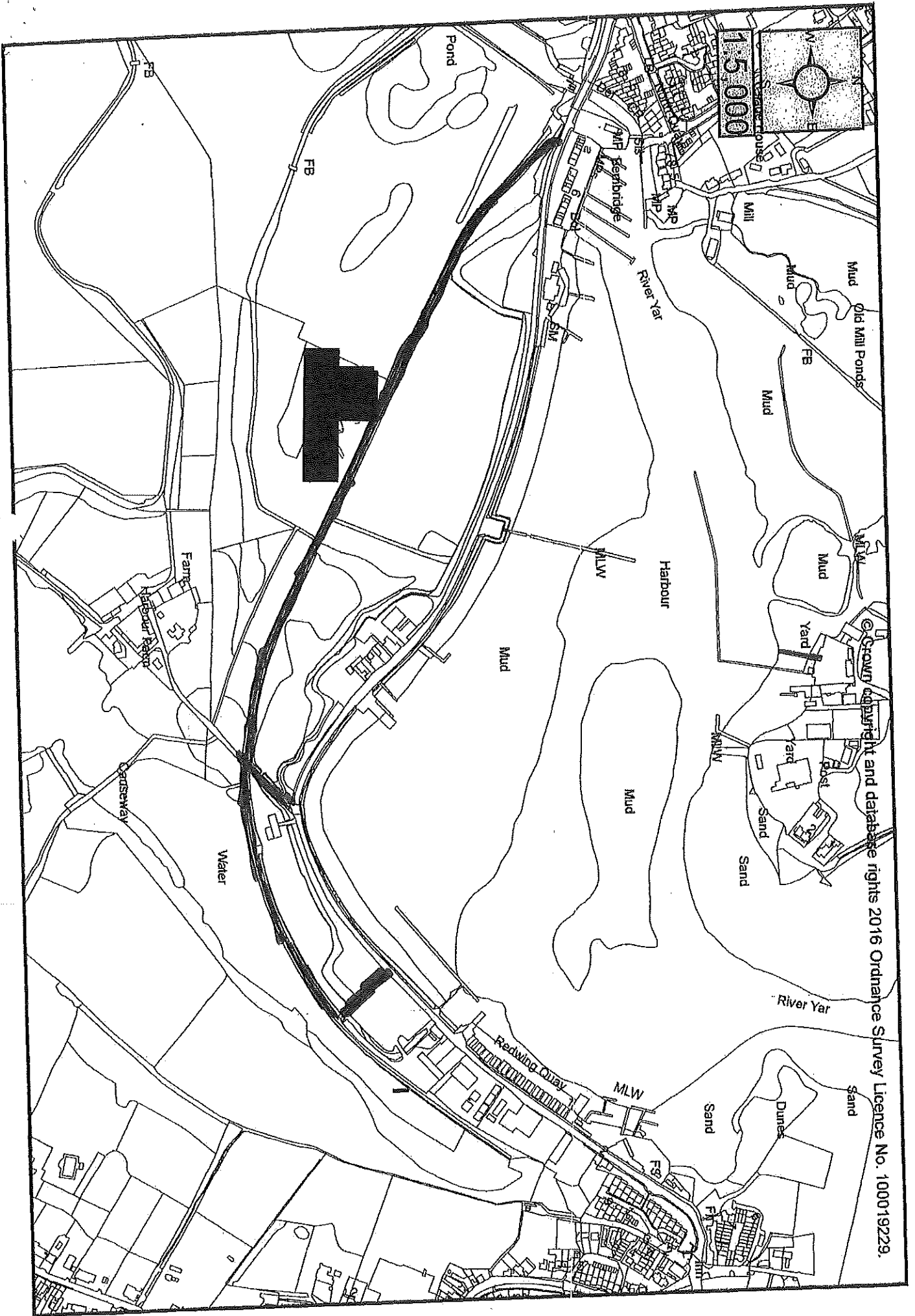
Signature of Witness: 

Print Full Name:TABBIA COLE.....

Date of statement:6-12-2016.....

IMPORTANT:

PLEASE ENSURE A MAP IS ATTACHED TO THIS FORM WITH THE ROUTE OF THE PATH DRAWN ON IT BY YOU. PLEASE ALSO SIGN THE MAP.



Copyright and database rights 2016 Ordnance Survey Licence No. 1000192229.



PUBLIC RIGHTS OF WAY USER EVIDENCE FORM

IMPORTANT NOTE

This form will be used to help establish whether or not the claimed route is a public right of way. It will be used to assist in reaching the truth of the matter, whatever it may be. You should therefore answer the questions as fully as possible and not keep back any information, whether for or against the application.

This form should be completed by one person only and should relate to only one route.

Full Name of Witness: BRIAN MICHAEL COLE

Address (including postcode): [REDACTED]

Telephone: (Home) 01983 872998

(Work)

(Mobile)

Preferred number and time to be contacted:

Email:

Date of Birth: [REDACTED]

Occupation: RETIRED

Description of Path:

From: ST HELENS BRIDGE

To: WADES BOATYARD EMBANKMENT RD
BEMBRIDGE

Believed status of path: BRIDLEWAY
(e.g. footpath, bridleway, byway open to all traffic)

PLEASE ENSURE A MAP IS ATTACHED TO THIS FORM WITH THE ROUTE OF THE PATH DRAWN ON IT BY YOU. PLEASE ALSO SIGN THE MAP.

If necessary, continue your answers on a separate sheet of paper.

<p>1(a). Have you known the way as public?</p> <p>(b). If so, for how many years?</p>	<p>YES.</p> <p>NO YEARS.</p>
<p>2. How wide is the way?</p>	<p>2 METRES</p>
<p>3. Have <u>you used</u> the way?</p> <p>If so,</p> <p>(a) During which years? (Please be as accurate as possible)</p> <p>(b) Where were you going to and from?</p> <p>(c) For what purpose?</p> <p>(d) How many times a year?</p> <p>(e) By what means (e.g. on foot, horse, car etc.)</p>	<p>1975 - PRESENT</p> <p>ST. HELENS - BEMBRIDGE</p> <p>LEISURE</p> <p>50.</p> <p>FOOT / BICYCLE.</p>
<p>4. (a) Has the way always run over the same route?</p> <p>(b) If it has changed, give details, dates and show changes on the map.</p>	<p>YES</p>
<p>5. Have there to your knowledge ever been any stiles or gates on the way? If yes, mark the location of the stiles/gates on the map.</p>	<p>NO</p>
<p>6. At the time when you were using the way were you (a) working for any owner or occupier of land crossed by the way, or (b) a tenant of any such owner? If yes, give details and dates.</p>	<p>NO</p>

<p>7. If the question to answer 6 is yes, did you ever receive any instructions from the owner/ occupier as to the use of the way by the public? If so, what were they?</p>	
<p>8. Have you ever been stopped or turned back when using the way, or do you know or have you heard of anyone else having been challenged or prevented from using the way? If so, state when the incident(s) took place and give details.</p>	<p>No</p>
<p>9. Were you ever told by any owner or tenant of the land crossed by the way, or by anyone in their employment, that the way was not public? If so, state when and give details and dates.</p>	<p>No</p>
<p>10. Have you ever known any locked gates or other obstructions to the way? If so, give dates, details & mark locations on the map.</p>	<p>No</p>
<p>11. Have you ever seen any notices or signs on or near the way? If so, mark the position(s) on the map and give dates and state what the notices say/said.</p>	<p>No</p>
<p>12. Have you ever sought or been given permission to use they way?</p>	<p>No</p>
<p>13. Are you (or have you ever been) a friend or acquaintance of any owner or occupier of the land crossed by the way? If yes, give details and dates.</p>	<p>No</p>

<p>14. Please give any further information concerning the way which you consider to be relevant:</p>	
--	--

DISCLOSURE OF INFORMATION:

Please note that information you supply to the Council including personal information may be published on the Council's internet site or made available for public inspection in accordance with Part 5 of Local Government Act 1972. The information may also be disclosed on request under the Freedom of Information Act 2000, Environment Information Regulations or the Data Protection Act 1998. This form and the evidence contained in it including your personal information will also be disclosed to the landowner(s) affected by the application and at a public inquiry (should one be directed take place by the Secretary of State). Only in exceptional circumstances may this information be withheld from public disclosure. If you believe there may be good reason that this information should not be disclosed then please indicate in the box below why information that forms an essential part of this process should not be publicly accessible.

<p>Please make any comments regarding Disclosure of Information here (if you have no comments please state "none"):</p> <p style="text-align: center;">No</p>

I hereby certify that to the best of my knowledge and belief, the facts that I have stated are true.

I am/am not* willing to attend a public inquiry held locally to give evidence on this matter, if this should prove to be necessary.

(* delete as applicable)

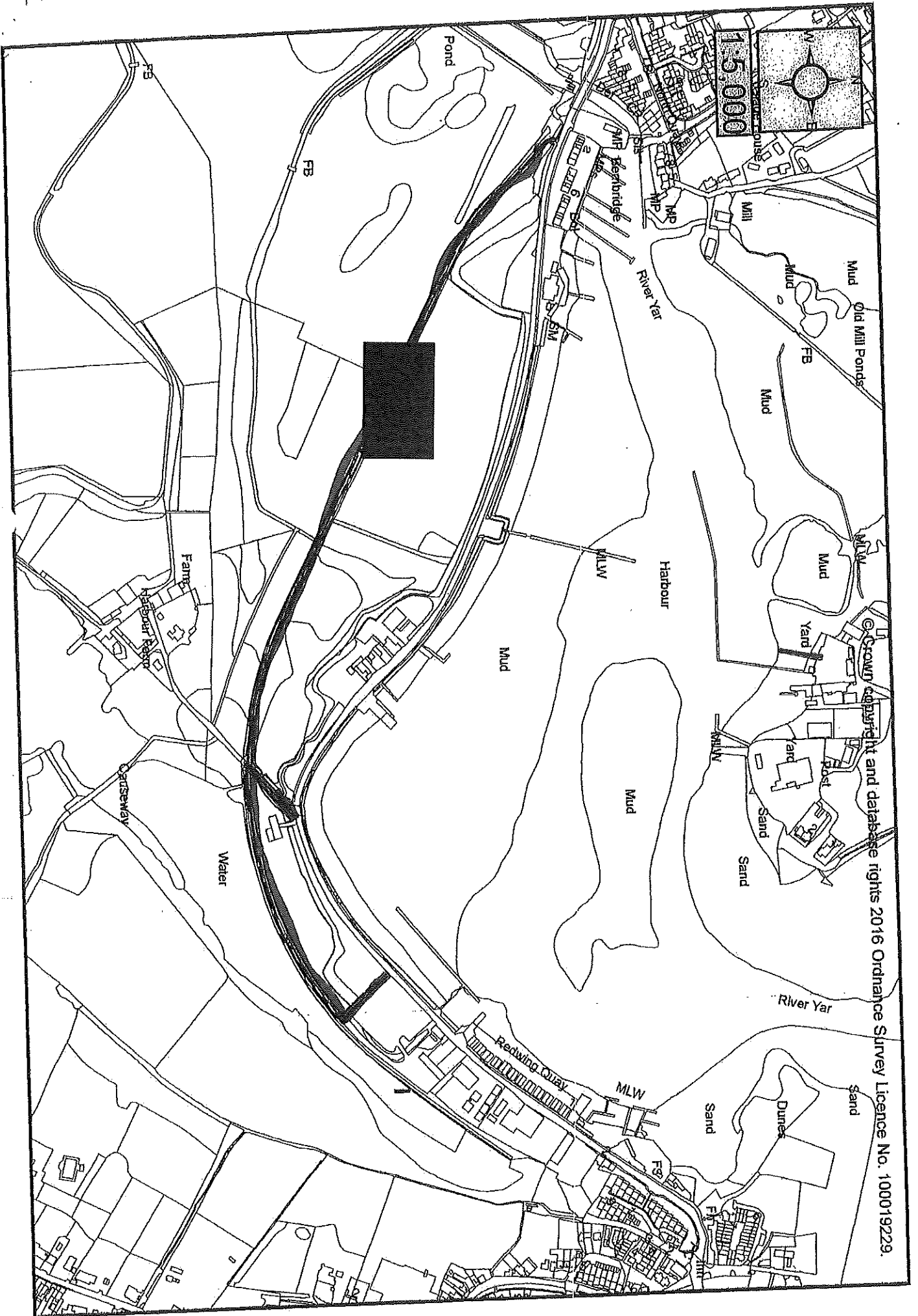
Signature of Witness: 

Print Full Name: *BRIAN MICHAEL COVE*

Date of statement: *9-12-2016*

IMPORTANT:

PLEASE ENSURE A MAP IS ATTACHED TO THIS FORM WITH THE ROUTE OF THE PATH DRAWN ON IT BY YOU. PLEASE ALSO SIGN THE MAP.



1:5,000

© Crown Copyright and database rights 2016 Ordnance Survey Licence No. 100019229.




PUBLIC RIGHTS OF WAY USER EVIDENCE FORM

IMPORTANT NOTE

This form will be used to help establish whether or not the claimed route is a public right of way. It will be used to assist in reaching the truth of the matter, whatever it may be. You should therefore answer the questions as fully as possible and not keep back any information, whether for or against the application.

This form should be completed by one person only and should relate to only one route.

Full Name of Witness: Mr D. CORNEY

Address (including postcode) 

Telephone: (Home)

(Work) 

(Mobile)

Preferred number and time to be contacted: MOBILE

Email:

Date of Birth: 

Occupation: HAULIER

Description of Path:


From: River 405 Otterdens & HARMON FARM lane


To:

Believed status of path: Footpath/Bridleway
(e.g. footpath, bridleway, byway open to all traffic)

PLEASE ENSURE A MAP IS ATTACHED TO THIS FORM WITH THE ROUTE OF THE PATH DRAWN ON IT BY YOU. PLEASE ALSO SIGN THE MAP.

If necessary, continue your answers on a separate sheet of paper.

<p>1(a). Have you known the way as public?</p> <p>(b). If so, for how many years?</p>	<p>Yes</p> <p>about 40</p>
<p>2. How wide is the way?</p>	<p>Enough for 2 Horses to ride together</p>
<p>3. Have <u>you used</u> the way?</p> <p>If so,</p> <p>(a) During which years? (Please be as accurate as possible)</p> <p>(b) Where were you going to and from?</p> <p>(c) For what purpose?</p> <p>(d) How many times a year?</p> <p>(e) By what means (e.g. on foot, horse, car etc.)</p>	<p>Yes</p> <p>about 1970 to present</p> <p>Bowbridge to St Helen</p> <p>Milkery</p> <p>Many</p> <p>Foot</p>
<p>4. (a) Has the way always run over the same route?</p> <p>(b) If it has changed, give details, dates and show changes on the map.</p>	<p>Yes</p>
<p>5. Have there to your knowledge ever been any stiles or gates on the way? If yes, mark the location of the stiles/gates on the map.</p>	<p>No</p>
<p>6. At the time when you were using the way were you (a) working for any owner or occupier of land crossed by the way, or (b) a tenant of any such owner? If yes, give details and dates.</p>	

<p>7. If the question to answer 6 is yes, did you ever receive any instructions from the owner/ occupier as to the use of the way by the public? If so, what were they?</p>	
<p>8. Have you ever been stopped or turned back when using the way, or do you know or have you heard of anyone else having been challenged or prevented from using the way? If so, state when the incident(s) took place and give details.</p>	<p>NO</p>
<p>9. Were you ever told by any owner or tenant of the land crossed by the way, or by anyone in their employment, that the way was not public? If so, state when and give details and dates.</p>	<p>NO</p>
<p>10. Have you ever known any locked gates or other obstructions to the way? If so, give dates, details & mark locations on the map.</p>	<p>NO</p>
<p>11. Have you ever seen any notices or signs on or near the way? If so, mark the position(s) on the map and give dates and state what the notices say/said.</p>	<p>NO</p>
<p>12. Have you ever sought or been given permission to use they way?</p>	<p>NO</p>
<p>13. Are you (or have you ever been) a friend or acquaintance of any owner or occupier of the land crossed by the way? If yes, give details and dates.</p>	<p>NO</p>

<p>14. Please give any further information concerning the way which you consider to be relevant:</p>	
--	--

DISCLOSURE OF INFORMATION:

Please note that information you supply to the Council including personal information may be published on the Council's internet site or made available for public inspection in accordance with Part 5 of Local Government Act 1972. The information may also be disclosed on request under the Freedom of Information Act 2000, Environment Information Regulations or the Data Protection Act 1998. This form and the evidence contained in it including your personal information will also be disclosed to the landowner(s) affected by the application and at a public inquiry (should one be directed take place by the Secretary of State). Only in exceptional circumstances may this information be withheld from public disclosure. If you believe there may be good reason that this information should not be disclosed then please indicate in the box below why information that forms an essential part of this process should not be publicly accessible.

<p>Please make any comments regarding Disclosure of Information here (if you have no comments please state "none"):</p> <p style="text-align: center;">NONE</p>

I hereby certify that to the best of my knowledge and belief, the facts that I have stated are true.

I ~~am~~/am not* willing to attend a public inquiry held locally to give evidence on this matter, if this should prove to be necessary.
(* delete as applicable)

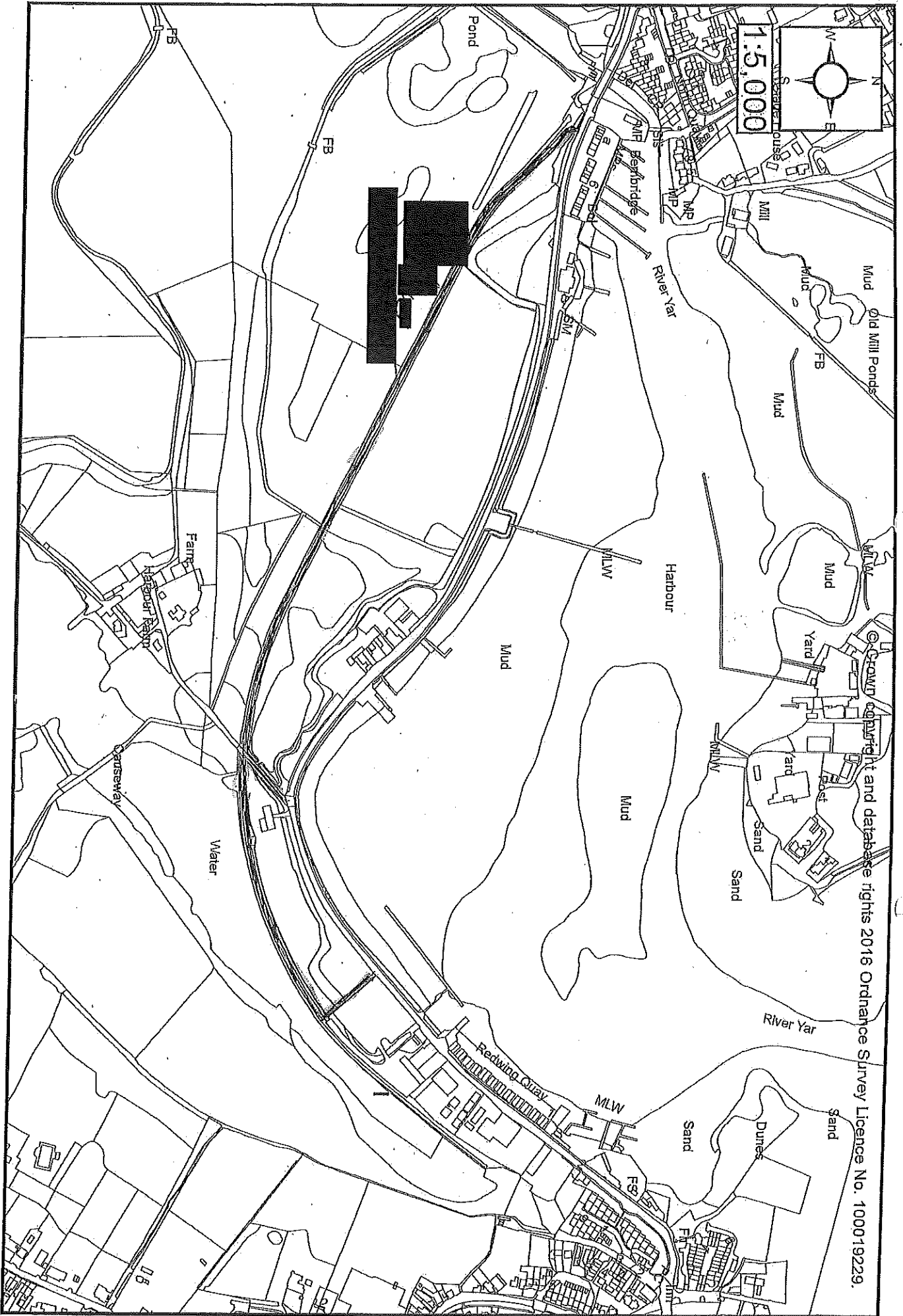
Signature of Witness 

Print Full Name: DAVID CORNOY

Date of statement: 30.11.16

IMPORTANT:

PLEASE ENSURE A MAP IS ATTACHED TO THIS FORM WITH THE ROUTE OF THE PATH DRAWN ON IT BY YOU. PLEASE ALSO SIGN THE MAP.





PUBLIC RIGHTS OF WAY USER EVIDENCE FORM

IMPORTANT NOTE

This form will be used to help establish whether or not the claimed route is a public right of way. It will be used to assist in reaching the truth of the matter, whatever it may be. You should therefore answer the questions as fully as possible and not keep back any information, whether for or against the application.

This form should be completed by one person only and should relate to only one route.

Full Name of Witness: ROGER GEORGE CURTIS

Address (including postcode): [REDACTED]

[REDACTED]

Telephone: (Home) [REDACTED]

(Work) [REDACTED]

(Mobile) [REDACTED]

Preferred number and time to be contacted: ANY

Email: [REDACTED]

Date of Birth: [REDACTED]

Occupation: RETIRED

Description of Path:

From: ST HELENS YAR BRIDGE


To: DEMBRIDGE HARBOUR - EMBANKMENT ROAD

Believed status of path: PUBLIC FOOTPATH
(e.g. footpath, bridleway, byway open to all traffic)

PLEASE ENSURE A MAP IS ATTACHED TO THIS FORM WITH THE ROUTE OF THE PATH DRAWN ON IT BY YOU. PLEASE ALSO SIGN THE MAP.

If necessary, continue your answers on a separate sheet of paper.

<p>1(a). Have you known the way as public?</p> <p>(b). If so, for how many years?</p>	<p>YES</p> <p>10 YEARS</p>
<p>2. How wide is the way?</p>	<p>VARYING PER SEASON 3 foot to 10 foot</p>
<p>3. Have <u>you used</u> the way?</p> <p>If so,</p> <p>(a) During which years? (Please be as accurate as possible)</p> <p>(b) Where were you going to and from?</p> <p>(c) For what purpose?</p> <p>(d) How many times a year?</p> <p>(e) By what means (e.g. on foot, horse, car etc.)</p>	<p>YES</p> <p>2006 - 2016</p> <p>TRAVELLED IN BOTH DIRECTIONS</p> <p>PLEASURE</p> <p>SEVERAL</p> <p>FOOT</p>
<p>4. (a) Has the way always run over the same route?</p> <p>(b) If it has changed, give details, dates and show changes on the map.</p>	<p>YES IT FOLLOWS AN OLD RAILWAY LINE</p> <p>NONE KNOWN</p>
<p>5. Have there to your knowledge ever been any stiles or gates on the way? If yes, mark the location of the stiles/gates on the map.</p>	<p>NOT TO MY KNOWLEDGE</p>
<p>6. At the time when you were using the way were you (a) working for any owner or occupier of land crossed by the way, or (b) a tenant of any such owner? If yes, give details and dates.</p>	<p>A NO</p> <p>B NO</p>

<p>7. If the question to answer 6 is yes, did you ever receive any instructions from the owner/occupier as to the use of the way by the public? If so, what were they?</p>	
<p>8. Have you ever been stopped or turned back when using the way, or do you know or have you heard of anyone else having been challenged or prevented from using the way? If so, state when the incident(s) took place and give details.</p>	<p>No</p>
<p>9. Were you ever told by any owner or tenant of the land crossed by the way, or by anyone in their employment, that the way was not public? If so, state when and give details and dates.</p>	<p>No</p>
<p>10. Have you ever known any locked gates or other obstructions to the way? If so, give dates, details & mark locations on the map.</p>	<p>No</p>
<p>11. Have you ever seen any notices or signs on or near the way? If so, mark the position(s) on the map and give dates and state what the notices say/said.</p>	<p>No</p>
<p>12. Have you ever sought or been given permission to use the way?</p>	<p>No</p>
<p>13. Are you (or have you ever been) a friend or acquaintance of any owner or occupier of the land crossed by the way? If yes, give details and dates.</p>	<p>No</p>

14. Please give any further information concerning the way which you consider to be relevant:

THIS ROUTE FOLLOWS
AN OLD RAILWAY TRACK
AND TAKES THE WALKER
AWAY FROM A VERY
BUSY ROAD WHICH HAS
A NARROW FOOTPATH
ON ONE SIDE ONLY

DISCLOSURE OF INFORMATION:


Please note that information you supply to the Council including personal information may be published on the Council's internet site or made available for public inspection in accordance with Part 5 of Local Government Act 1972. The information may also be disclosed on request under the Freedom of Information Act 2000, Environment Information Regulations or the Data Protection Act 1998. This form and the evidence contained in it including your personal information will also be disclosed to the landowner(s) affected by the application and at a public inquiry (should one be directed take place by the Secretary of State). Only in exceptional circumstances may this information be withheld from public disclosure. If you believe there may be good reason that this information should not be disclosed then please indicate in the box below why information that forms an essential part of this process should not be publicly accessible.

Please make any comments regarding Disclosure of Information here
(if you have no comments please state "none"):

NONE

I hereby certify that to the best of my knowledge and belief, the facts that I have stated are true.

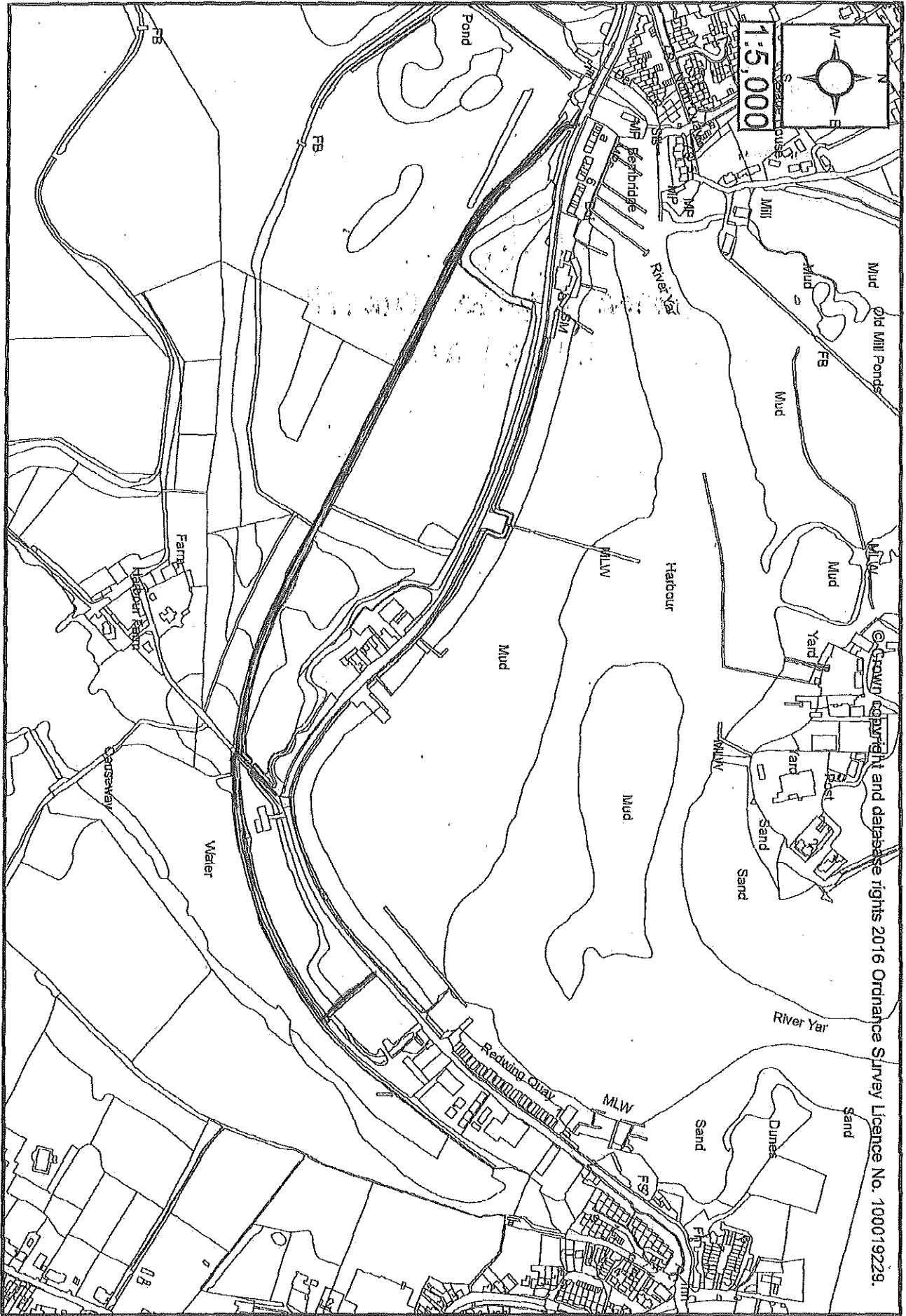
I am/~~am not~~ willing to attend a public inquiry held locally to give evidence on this matter, if this should prove to be necessary.
(* delete as applicable)

Signature of Witness: 

Print Full Name: ROGER GEORGE CURTIS

Date of statement: 2/12/2016

IMPORTANT:
PLEASE ENSURE A MAP IS ATTACHED TO THIS FORM WITH THE ROUTE OF THE PATH DRAWN ON IT BY YOU. PLEASE ALSO SIGN THE MAP.



1:5,000

© Crown copyright and database rights 2016 Ordnance Survey Licence No. 100019229.



01

PUBLIC RIGHTS OF WAY USER EVIDENCE FORM

IMPORTANT NOTE

This form will be used to help establish whether or not the claimed route is a public right of way. It will be used to assist in reaching the truth of the matter, whatever it may be. You should therefore answer the questions as fully as possible and not keep back any information, whether for or against the application.

This form should be completed by one person only and should relate to only one route.

Full Name of Witness: ... CAROLINE W DEATH

Address (including postcode): ...

Telephone: (Home)

(Work)

(Mobile) ...

Preferred number and time to be contacted: Anytime

Email: ...

Date of Birth: ...

Occupation: ... Funeral Director

Description of Path:

From: ... Footpath off Helens - River yard

To: ... Benslade

Believed status of path: ... FOOTPATH
(e.g. footpath, bridleway, byway open to all traffic)

PLEASE ENSURE A MAP IS ATTACHED TO THIS FORM WITH THE ROUTE OF THE PATH DRAWN ON IT BY YOU. PLEASE ALSO SIGN THE MAP.

If necessary, continue your answers on a separate sheet of paper.

<p>1(a). Have you known the way as public?</p> <p>(b). If so, for how many years?</p>	<p>Yes</p> <p>43 years</p>
<p>2. How wide is the way?</p>	<p>6ft</p>
<p>3. Have <u>you used</u> the way?</p> <p>If so,</p> <p>(a) During which years? (Please be as accurate as possible)</p> <p>(b) Where were you going to and from?</p> <p>(c) For what purpose?</p> <p>(d) How many times a year?</p> <p>(e) By what means (e.g. on foot, horse, car etc.)</p>	<p>Yes</p> <p>2000 - present day</p> <p>St. Helens → Bensbridge & return</p> <p>Dog walking & walking home to Bensbridge</p> <p>6</p> <p>Foot</p>
<p>4. (a) Has the way always run over the same route?</p> <p>(b) If it has changed, give details, dates and show changes on the map.</p>	<p>Yes.</p> <p>N/A</p>
<p>5. Have there to your knowledge ever been any stiles or gates on the way? If yes, mark the location of the stiles/gates on the map.</p>	<p>NO.</p>
<p>6. At the time when you were using the way were you (a) working for any owner or occupier of land crossed by the way, or (b) a tenant of any such owner? If yes, give details and dates.</p>	<p>NO.</p>

<p>7. If the question to answer 6 is yes, did you ever receive any instructions from the owner/ occupier as to the use of the way by the public? If so, what were they?</p>	<p>N/A</p>
<p>8. Have you ever been stopped or turned back when using the way, or do you know or have you heard of anyone else having been challenged or prevented from using the way? If so, state when the incident(s) took place and give details.</p>	<p>NO.</p>
<p>9. Were you ever told by any owner or tenant of the land crossed by the way, or by anyone in their employment, that the way was not public? If so, state when and give details and dates.</p>	<p>NO</p>
<p>10. Have you ever known any locked gates or other obstructions to the way? If so, give dates, details & mark locations on the map.</p>	<p>NO</p>
<p>11. Have you ever seen any notices or signs on or near the way? If so, mark the position(s) on the map and give dates and state what the notices say/said.</p>	<p>NO</p>
<p>12. Have you ever sought or been given permission to use they way?</p>	<p>N/A</p>
<p>13. Are you (or have you ever been) a friend or acquaintance of any owner or occupier of the land crossed by the way? If yes, give details and dates.</p>	<p>NO.</p>

<p>14. Please give any further information concerning the way which you consider to be relevant:</p>	
--	--

DISCLOSURE OF INFORMATION:

Please note that information you supply to the Council including personal information may be published on the Council's internet site or made available for public inspection in accordance with Part 5 of Local Government Act 1972. The information may also be disclosed on request under the Freedom of Information Act 2000, Environment Information Regulations or the Data Protection Act 1998. This form and the evidence contained in it including your personal information will also be disclosed to the landowner(s) affected by the application and at a public inquiry (should one be directed take place by the Secretary of State). Only in exceptional circumstances may this information be withheld from public disclosure. If you believe there may be good reason that this information should not be disclosed then please indicate in the box below why information that forms an essential part of this process should not be publicly accessible.

<p>Please make any comments regarding Disclosure of Information here (if you have no comments please state "none"):</p>

I hereby certify that to the best of my knowledge and belief, the facts that I have stated are true.

I am/~~am not~~ willing to attend a public inquiry held locally to give evidence on this matter, if this should prove to be necessary.

(* delete as applicable)

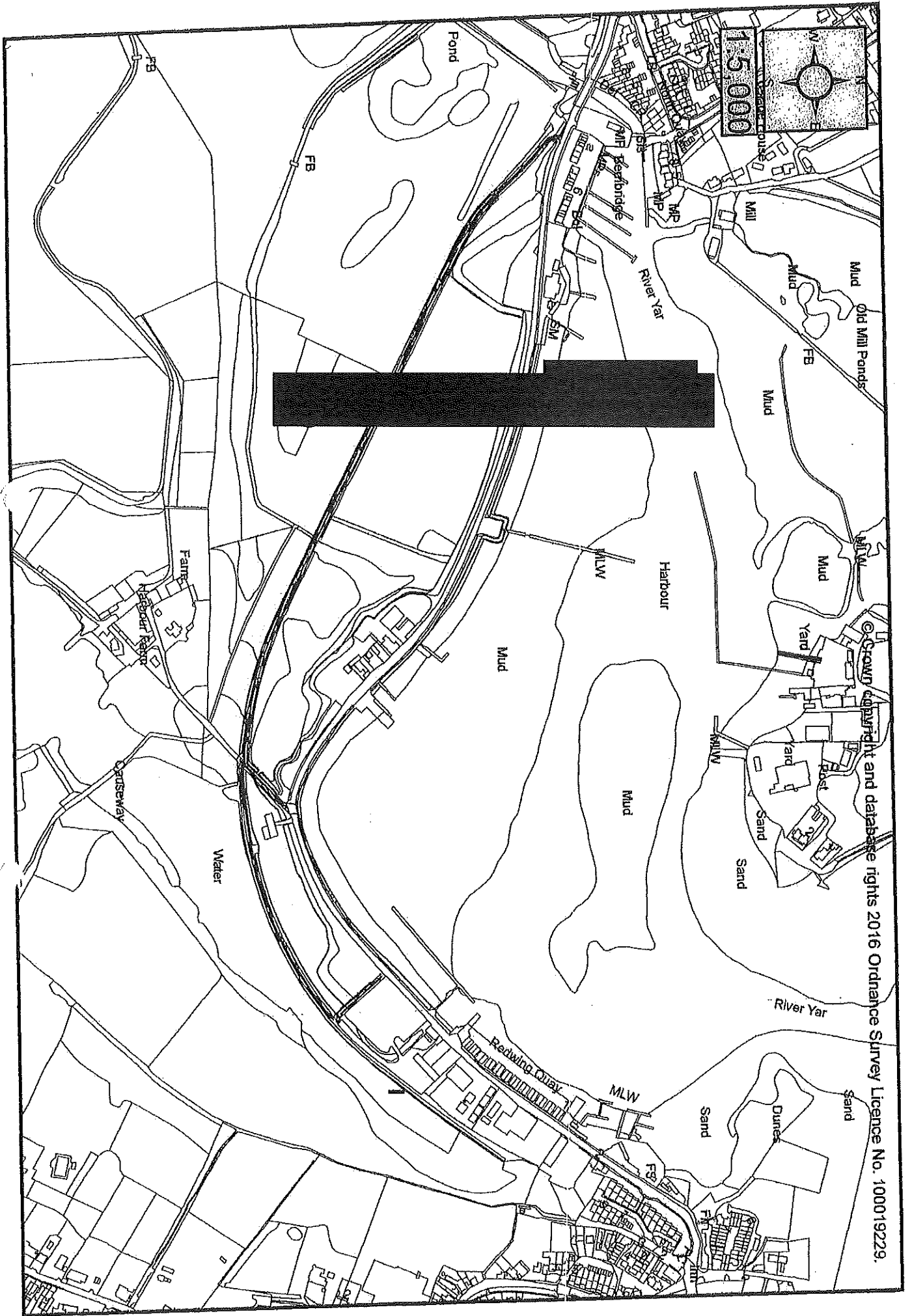
Signature of Witness: 

Print Full Name: CAROLINE DEATCH

Date of statement: 23.11.16

IMPORTANT:

PLEASE ENSURE A MAP IS ATTACHED TO THIS FORM WITH THE ROUTE OF THE PATH DRAWN ON IT BY YOU. PLEASE ALSO SIGN THE MAP.



PUBLIC RIGHTS OF WAY USER EVIDENCE FORM

IMPORTANT NOTE

This form will be used to help establish whether or not the claimed route is a public right of way. It will be used to assist in reaching the truth of the matter, whatever it may be. You should therefore answer the questions as fully as possible and not keep back any information, whether for or against the application.

This form should be completed by one person only and should relate to only one route.

Full Name of Witness: MR GIVE DOVE

Address (including postcode): [REDACTED]

Telephone: (Home) [REDACTED]

(Work)

(Mobile)

Preferred number and time to be contacted: A.M.

Email:

Date of Birth: [REDACTED]

Occupation: RETIRED

Description of Path:

From: EMBANKMENT RD

..... ST HELENS I.W.

To: BOATYARD

..... EMBANKMENT RD BEMBRIDGE

Believed status of path: DISUSED RAILWAY TRACK


(e.g. footpath, bridleway, byway open to all traffic)

PLEASE ENSURE A MAP IS ATTACHED TO THIS FORM WITH THE ROUTE OF THE PATH DRAWN ON IT BY YOU. PLEASE ALSO SIGN THE MAP.

If necessary, continue your answers on a separate sheet of paper.

<p>1(a). Have you known the way as public?</p> <p>(b). If so, for how many years?</p>	<p>YES</p> <p>1965 TO PRESENT</p>
<p>2. How wide is the way?</p>	<p>UP TO 3 METRS.</p>
<p>3. Have <u>you used</u> the way?</p> <p>If so,</p> <p>(a) During which years? (Please be as accurate as possible)</p> <p>(b) Where were you going to and from?</p> <p>(c) For what purpose?</p> <p>(d) How many times a year?</p> <p>(e) By what means (e.g. on foot, horse, car etc.)</p>	<p>YES</p> <p>1965 TO PRESENT</p> <p>ST HELENS TO BOATYARD BEMBRIDGE DOG WALKING 15 TO 20 ON FOOT</p>
<p>4. (a) Has the way always run over the same route?</p> <p>(b) If it has changed, give details, dates and show changes on the map.</p>	<p>YES</p> <p>YES</p>
<p>5. Have there to your knowledge ever been any stiles or gates on the way? If yes, mark the location of the stiles/gates on the map.</p>	<p>No</p>
<p>6. At the time when you were using the way were you (a) working for any owner or occupier of land crossed by the way, or (b) a tenant of any such owner? If yes, give details and dates.</p>	<p>No</p>

<p>7. If the question to answer 6 is yes, did you ever receive any instructions from the owner/occupier as to the use of the way by the public? If so, what were they?</p>	<p>—</p>
<p>8. Have you ever been stopped or turned back when using the way, or do you know or have you heard of anyone else having been challenged or prevented from using the way? If so, state when the incident(s) took place and give details.</p>	<p>No</p>
<p>9. Were you ever told by any owner or tenant of the land crossed by the way, or by anyone in their employment, that the way was not public? If so, state when and give details and dates.</p>	<p>No</p>
<p>10. Have you ever known any locked gates or other obstructions to the way? If so, give dates, details & mark locations on the map.</p>	<p>No</p>
<p>11. Have you ever seen any notices or signs on or near the way? If so, mark the position(s) on the map and give dates and state what the notices say/said.</p>	<p>No</p>
<p>12. Have you ever sought or been given permission to use the way?</p>	<p>No</p>
<p>13. Are you (or have you ever been) a friend or acquaintance of any owner or occupier of the land crossed by the way? If yes, give details and dates.</p>	<p>No</p>

<p>14. Please give any further information concerning the way which you consider to be relevant:</p>	
--	--

DISCLOSURE OF INFORMATION:

Please note that information you supply to the Council including personal information may be published on the Council's internet site or made available for public inspection in accordance with Part 5 of Local Government Act 1972. The information may also be disclosed on request under the Freedom of Information Act 2000, Environment Information Regulations or the Data Protection Act 1998. This form and the evidence contained in it including your personal information will also be disclosed to the landowner(s) affected by the application and at a public inquiry (should one be directed take place by the Secretary of State). Only in exceptional circumstances may this information be withheld from public disclosure. If you believe there may be good reason that this information should not be disclosed then please indicate in the box below why information that forms an essential part of this process should not be publicly accessible.

<p>Please make any comments regarding Disclosure of Information here (if you have no comments please state "none"):</p> <p style="text-align: center;">NONE</p>

I hereby certify that to the best of my knowledge and belief, the facts that I have stated are true.

I am/~~am not~~* willing to attend a public inquiry held locally to give evidence on this matter, if this should prove to be necessary.

(* delete as applicable)

Signature of Witness: 

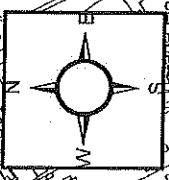
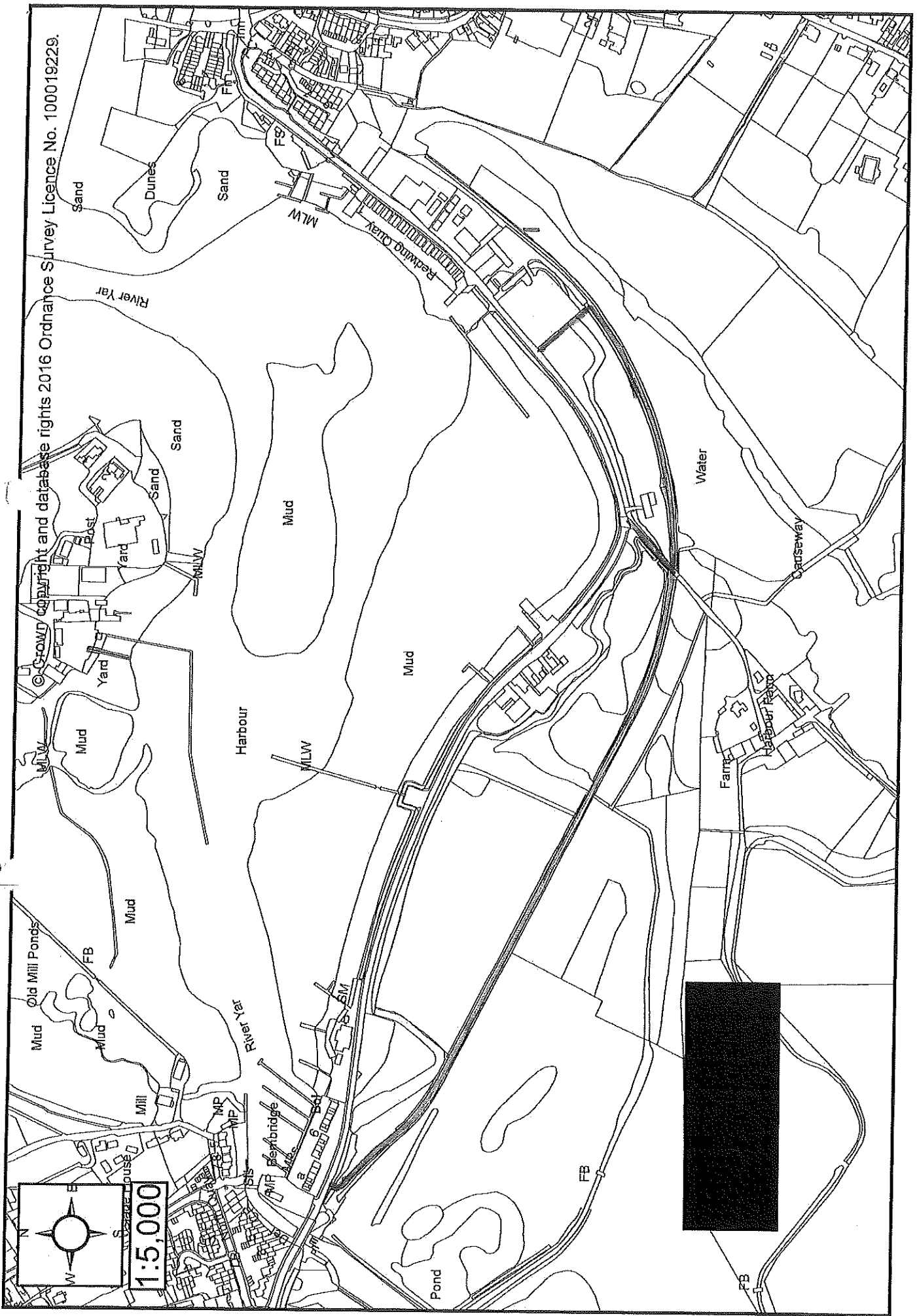
Print Full Name: CLIVE DAVE

Date of statement: 21/11/16

IMPORTANT:

PLEASE ENSURE A MAP IS ATTACHED TO THIS FORM WITH THE ROUTE OF THE PATH DRAWN ON IT BY YOU. PLEASE ALSO SIGN THE MAP.

© Crown copyright and database rights 2016 Ordnance Survey Licence No. 100019229.



1:5,000



PUBLIC RIGHTS OF WAY USER EVIDENCE FORM

IMPORTANT NOTE

This form will be used to help establish whether or not the claimed route is a public right of way. It will be used to assist in reaching the truth of the matter, whatever it may be. You should therefore answer the questions as fully as possible and not keep back any information, whether for or against the application.

This form should be completed by one person only and should relate to only one route.

Full Name of Witness: Jo Davis

Address (including postcode): [REDACTED]

[REDACTED]

Telephone: (Home) [REDACTED]

(Work)

(Mobile)

Preferred number and time to be contacted: A.M.

Email:

Date of Birth: [REDACTED]

Occupation: RETIRED

Description of Path:

From: EMBANKMENT RD
ST. HELENS


To: BOAT YARD
EMBANKMENT RD, BEMBRIDGE


Believed status of path: DISUSED RAILWAY TRACK
(e.g. footpath, bridleway, byway open to all traffic)

PLEASE ENSURE A MAP IS ATTACHED TO THIS FORM WITH THE ROUTE OF THE PATH DRAWN ON IT BY YOU. PLEASE ALSO SIGN THE MAP.

If necessary, continue your answers on a separate sheet of paper.

<p>1(a). Have you known the way as public?</p> <p>(b). If so, for how many years?</p>	<p>YES</p> <p>1965 TO PRESENT</p>
<p>2. How wide is the way?</p>	<p>UP TO 3 METRES</p>
<p>3. Have <u>you used</u> the way?</p> <p>If so,</p> <p>(a) During which years? (Please be as accurate as possible)</p> <p>(b) Where were you going to and from?</p> <p>(c) For what purpose?</p> <p>(d) How many times a year?</p> <p>(e) By what means (e.g. on foot, horse, car etc.)</p>	<p>YES</p> <p>1965 TO PRESENT</p> <p>ST HELMERS TO BOATYARD BURN BRIDGE</p> <p>DOG WALKING</p> <p>15-20</p> <p>ON FOOT</p>
<p>4. (a) Has the way always run over the same route?</p> <p>(b) If it has changed, give details, dates and show changes on the map.</p>	<p>YES</p> <p>YES</p>
<p>5. Have there to your knowledge ever been any stiles or gates on the way? If yes, mark the location of the stiles/gates on the map.</p>	<p>NO</p>
<p>6. At the time when you were using the way were you (a) working for any owner or occupier of land crossed by the way, or (b) a tenant of any such owner? If yes, give details and dates.</p>	<p>NO</p>

<p>7. If the question to answer 6 is yes, did you ever receive any instructions from the owner/ occupier as to the use of the way by the public? If so, what were they?</p>	
<p>8. Have you ever been stopped or turned back when using the way, or do you know or have you heard of anyone else having been challenged or prevented from using the way? If so, state when the incident(s) took place and give details.</p>	<p>No</p>
<p>9. Were you ever told by any owner or tenant of the land crossed by the way, or by anyone in their employment, that the way was not public? If so, state when and give details and dates.</p>	<p>No</p>
<p>10. Have you ever known any locked gates or other obstructions to the way? If so, give dates, details & mark locations on the map.</p>	<p>No</p>
<p>11. Have you ever seen any notices or signs on or near the way? If so, mark the position(s) on the map and give dates and state what the notices say/said.</p>	<p>No</p>
<p>12. Have you ever sought or been given permission to use they way?</p>	<p>No</p>
<p>13. Are you (or have you ever been) a friend or acquaintance of any owner or occupier of the land crossed by the way? If yes, give details and dates.</p>	<p>No</p>

<p>14. Please give any further information concerning the way which you consider to be relevant:</p>	
--	--

DISCLOSURE OF INFORMATION:

Please note that information you supply to the Council including personal information may be published on the Council's internet site or made available for public inspection in accordance with Part 5 of Local Government Act 1972. The information may also be disclosed on request under the Freedom of Information Act 2000, Environment Information Regulations or the Data Protection Act 1998. This form and the evidence contained in it including your personal information will also be disclosed to the landowner(s) affected by the application and at a public inquiry (should one be directed take place by the Secretary of State). Only in exceptional circumstances may this information be withheld from public disclosure. If you believe there may be good reason that this information should not be disclosed then please indicate in the box below why information that forms an essential part of this process should not be publicly accessible.

<p>Please make any comments regarding Disclosure of Information here (if you have no comments please state "none"):</p> <p><i>None</i></p>
--

I hereby certify that to the best of my knowledge and belief, the facts that I have stated are true.

I am/am not* willing to attend a public inquiry held locally to give evidence on this matter, if this should prove to be necessary.

(* delete as applicable)

Signature of Witness: 

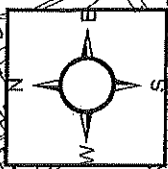
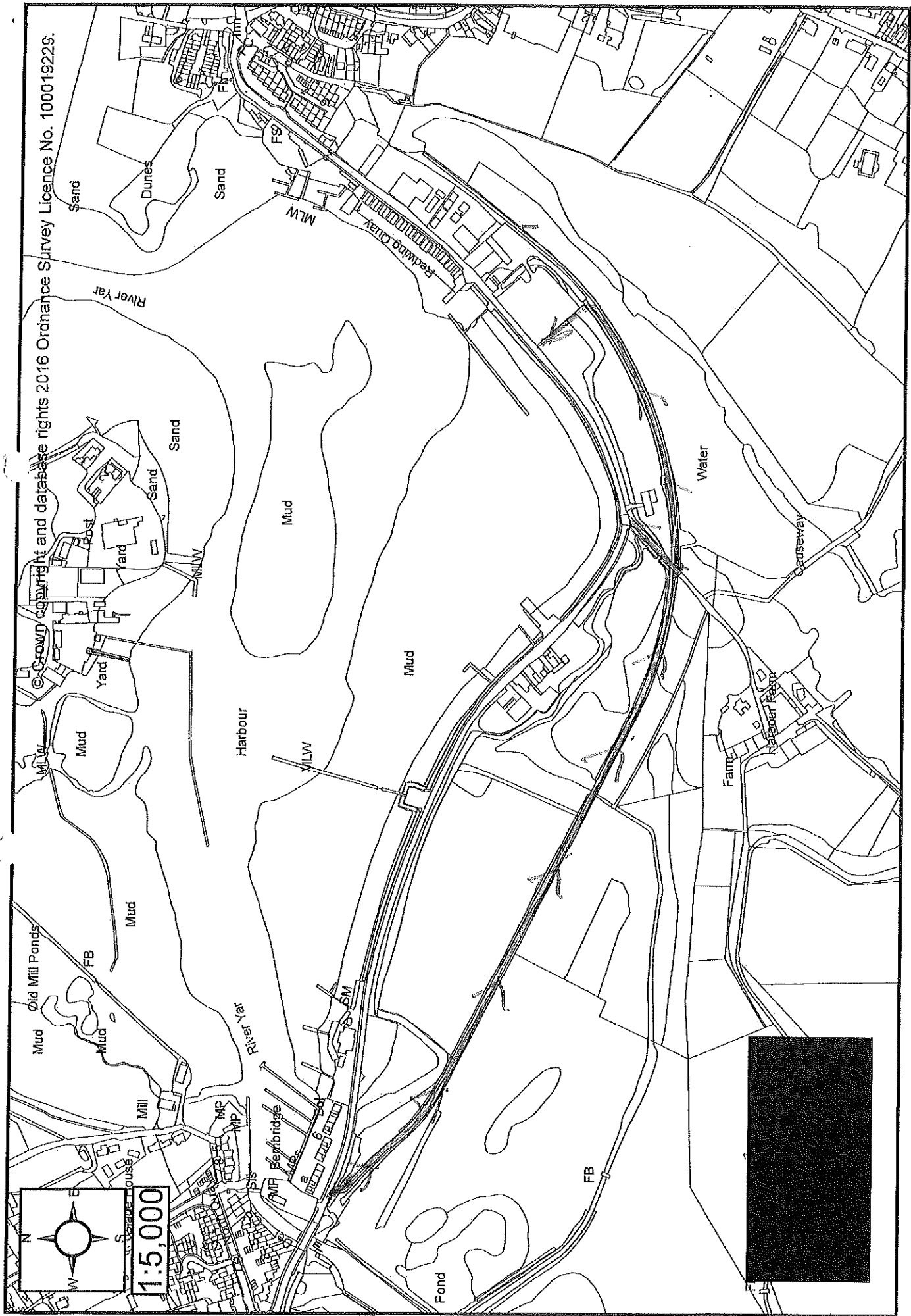
Print Full Name: JOSEPHINE LILIAN DUNE

Date of statement: 21/11/2016

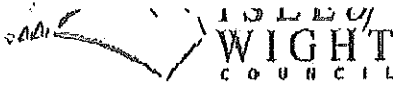
IMPORTANT:

PLEASE ENSURE A MAP IS ATTACHED TO THIS FORM WITH THE ROUTE OF THE PATH DRAWN ON IT BY YOU. PLEASE ALSO SIGN THE MAP.

© Crown copyright and database rights 2016 Ordnance Survey Licence No. 100019229.



1:5,000



PUBLIC RIGHTS OF WAY USER EVIDENCE FORM

IMPORTANT NOTE

This form will be used to help establish whether or not the claimed route is a public right of way. It will be used to assist in reaching the truth of the matter, whatever it may be. You should therefore answer the questions as fully as possible and not keep back any information, whether for or against the application.

This form should be completed by one person only and should relate to only one route.

Full Name of Witness: VALERIE BERYL DUNN

Address (including postcode):

Telephone: (Home)

(Work) N/A

(Mobile) N/A

Preferred number and time to be contacted:

Email:

Date of Birth: N/A

Occupation: RETIRED

Description of Path:

From: BACK OF BOAT SHEDS EMBANKMENT ROAD

To: ST HELENS OLD RAILWAY STATION

Believed status of path: FOOT PATH
(e.g. footpath, bridleway, byway open to all traffic)

PLEASE ENSURE A MAP IS ATTACHED TO THIS FORM WITH THE ROUTE OF THE PATH DRAWN ON IT BY YOU. PLEASE ALSO SIGN THE MAP.

If necessary, continue your answers on a separate sheet of paper.

<p>1(a). Have you known the way as public?</p> <p>(b). If so, for how many years?</p>	<p>YES.</p> <p>SINCE 1975 or prob longer</p>
<p>2. How wide is the way?</p>	<p>footpath width</p>
<p>3. Have <u>you used</u> the way?</p> <p>If so,</p> <p>(a) During which years? (Please be as accurate as possible)</p> <p>(b) Where were you going to and from?</p> <p>(c) For what purpose?</p> <p>(d) How many times a year?</p> <p>(e) By what means (e.g. on foot, horse, car etc.)</p>	<p>YES</p> <p>1975 to 2000</p> <p>THE ROUTE MENTIONED.</p> <p>DOG WALKING</p> <p>MOST WEEKENDS.</p> <p>FOOT</p>
<p>4. (a) Has the way always run over the same route?</p> <p>(b) If it has changed, give details, dates and show changes on the map.</p>	<p>YES</p>
<p>5. Have there to your knowledge ever been any stiles or gates on the way? If yes, mark the location of the stiles/gates on the map.</p>	<p>NO</p>
<p>6. At the time when you were using the way were you (a) working for any owner or occupier of land crossed by the way, or (b) a tenant of any such owner? If yes, give details and dates.</p>	<p>NO</p>

<p>7. If the question to answer 6 is yes, did you ever receive any instructions from the owner/ occupier as to the use of the way by the public? If so, what were they?</p>	<p>N/A</p>
<p>8. Have you ever been stopped or turned back when using the way, or do you know or have you heard of anyone else having been challenged or prevented from using the way? If so, state when the incident(s) took place and give details.</p>	<p>No</p>
<p>9. Were you ever told by any owner or tenant of the land crossed by the way, or by anyone in their employment, that the way was not public? If so, state when and give details and dates.</p>	<p>No</p>
<p>10. Have you ever known any locked gates or other obstructions to the way? If so, give dates, details & mark locations on the map.</p>	<p>No</p>
<p>11. Have you ever seen any notices or signs on or near the way? If so, mark the position(s) on the map and give dates and state what the notices say/said.</p>	<p>No</p>
<p>12. Have you ever sought or been given permission to use they way?</p>	<p>No</p>
<p>13. Are you (or have you ever been) a friend or acquaintance of any owner or occupier of the land crossed by the way? If yes, give details and dates.</p>	<p>No</p>

<p>14. Please give any further information concerning the way which you consider to be relevant:</p>	
--	--

DISCLOSURE OF INFORMATION:

Please note that information you supply to the Council including personal information may be published on the Council's internet site or made available for public inspection in accordance with Part 5 of Local Government Act 1972. The information may also be disclosed on request under the Freedom of Information Act 2000, Environment Information Regulations or the Data Protection Act 1998. This form and the evidence contained in it including your personal information will also be disclosed to the landowner(s) affected by the application and at a public inquiry (should one be directed take place by the Secretary of State). Only in exceptional circumstances may this information be withheld from public disclosure. If you believe there may be good reason that this information should not be disclosed then please indicate in the box below why information that forms an essential part of this process should not be publicly accessible.


<p>Please make any comments regarding Disclosure of Information here (if you have no comments please state "none"):</p> <p style="text-align: center;">none</p>

I hereby certify that to the best of my knowledge and belief, the facts that I have stated are true.

I ~~am~~/am not* willing to attend a public inquiry held locally to give evidence on this matter, if this should prove to be necessary.

(* delete as applicable)

Signature of Witness:

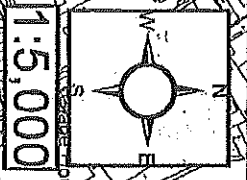


Print Full Name: NAUZIE BERYL DIER

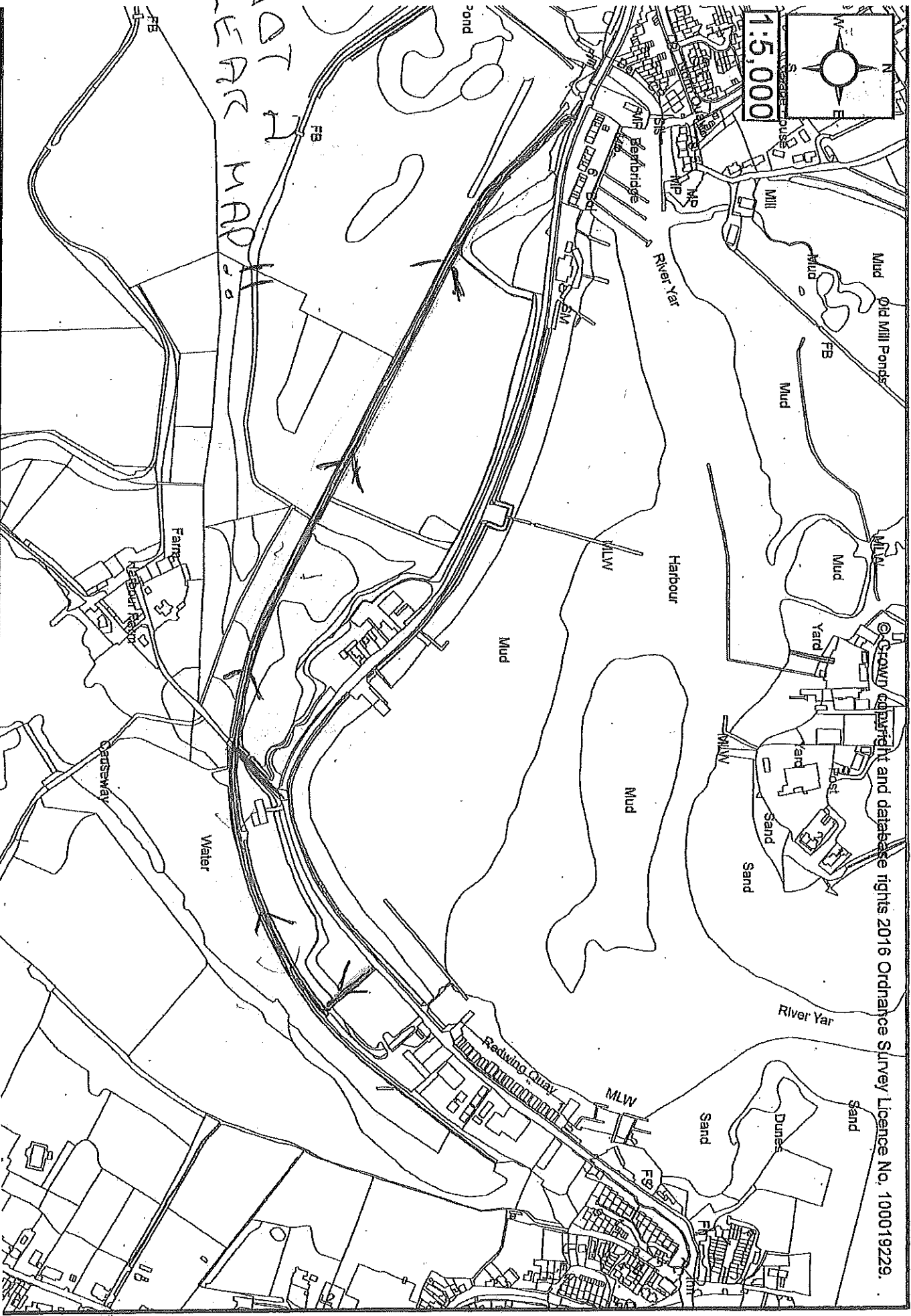
Date of statement: 4-12-2016

IMPORTANT:

PLEASE ENSURE A MAP IS ATTACHED TO THIS FORM WITH THE ROUTE OF THE PATH DRAWN ON IT BY YOU. PLEASE ALSO SIGN THE MAP.



© Crown copyright and database rights 2016 Ordnance Survey Licence No. 100019229.



NOT A
CLEAR MAP





PUBLIC RIGHTS OF WAY USER EVIDENCE FORM

IMPORTANT NOTE

This form will be used to help establish whether or not the claimed route is a public right of way. It will be used to assist in reaching the truth of the matter, whatever it may be. You should therefore answer the questions as fully as possible and not keep back any information, whether for or against the application.

This form should be completed by one person only and should relate to only one route.

Full Name of Witness: CECIL DOUGLAS DYER

Address (including postcode): 


Telephone: (Home) 

(Work)

(Mobile)

Preferred number and time to be contacted: HOME

Email:

Date of Birth: 

Occupation: RETIRED

Description of Path:

From: EMBANKMENT ROAD ST. HELENS END

GRID REF 64 88 - DISUSED RAILWAY TRACK

To: BOAT YARD, EMBANKMENT ROAD BEMBRIDGE, IW


GRID REF: 64 88

Believed status of path: FOOT PATH
(e.g. footpath, bridleway, byway open to all traffic)

PLEASE ENSURE A MAP IS ATTACHED TO THIS FORM WITH THE ROUTE OF THE PATH DRAWN ON IT BY YOU. PLEASE ALSO SIGN THE MAP.

If necessary, continue your answers on a separate sheet of paper.

<p>1(a). Have you known the way as public?</p> <p>(b). If so, for how many years?</p>	<p>YES</p> <p>50 YEARS</p>
<p>2. How wide is the way?</p>	<p>VARIES 8 FEET.</p>
<p>3. Have <u>you used</u> the way?</p> <p>If so,</p> <p>(a) During which years? (Please be as accurate as possible)</p> <p>(b) Where were you going to and from?</p> <p>(c) For what purpose?</p> <p>(d) How many times a year?</p> <p>(e) By what means (e.g. on foot, horse, car etc.)</p>	<p>1965 TO 2016.</p> <p>TO BEMBRIDGE. FROM ST. HELENS, AND BACK WALKING.</p> <p>30</p> <p>FOOT / BY BICYCLE BIKE</p>
<p>4. (a) Has the way always run over the same route?</p> <p>(b) If it has changed, give details, dates and show changes on the map.</p>	<p>YES</p> <p>NO</p>
<p>5. Have there to your knowledge ever been any stiles or gates on the way? If yes, mark the location of the stiles/gates on the map.</p>	<p>NO</p>
<p>6. At the time when you were using the way were you (a) working for any owner or occupier of land crossed by the way, or (b) a tenant of any such owner? If yes, give details and dates.</p>	<p>NO</p>

<p>7. If the question to answer 6 is yes, did you ever receive any instructions from the owner/occupier as to the use of the way by the public? If so, what were they?</p>	
<p>8. Have you ever been stopped or turned back when using the way, or do you know or have you heard of anyone else having been challenged or prevented from using the way? If so, state when the incident(s) took place and give details.</p>	<p>No</p>
<p>9. Were you ever told by any owner or tenant of the land crossed by the way, or by anyone in their employment, that the way was not public? If so, state when and give details and dates.</p>	<p>No</p>
<p>10. Have you ever known any locked gates or other obstructions to the way? If so, give dates, details & mark locations on the map.</p>	<p>No</p>
<p>11. Have you ever seen any notices or signs on or near the way? If so, mark the position(s) on the map and give dates and state what the notices say/said.</p>	<p>No</p>
<p>12. Have you ever sought or been given permission to use they way?</p>	<p>No</p>
<p>13. Are you (or have you ever been) a friend or acquaintance of any owner or occupier of the land crossed by the way? If yes, give details and dates.</p>	<p>No</p>

<p>14. Please give any further information concerning the way which you consider to be relevant:</p>	<p>USED BY MANY WALKERS, DOG . WALKERS HORSE RIDERS FAMILY , CYCLIST. AND MANY PEOPLE ENJOYING JUST THE NATURE OF IT ALL.</p>
--	---


DISCLOSURE OF INFORMATION:

Please note that information you supply to the Council including personal information may be published on the Council's internet site or made available for public inspection in accordance with Part 5 of Local Government Act 1972. The information may also be disclosed on request under the Freedom of Information Act 2000, Environment Information Regulations or the Data Protection Act 1998. This form and the evidence contained in it including your personal information will also be disclosed to the landowner(s) affected by the application and at a public inquiry (should one be directed take place by the Secretary of State). Only in exceptional circumstances may this information be withheld from public disclosure. If you believe there may be good reason that this information should not be disclosed then please indicate in the box below why information that forms an essential part of this process should not be publicly accessible.

<p>Please make any comments regarding Disclosure of Information here (if you have no comments please state "none"):</p> <p>5</p> <p>NONE</p>
--

I hereby certify that to the best of my knowledge and belief, the facts that I have stated are true.

I ~~am~~ am not* willing to attend a public inquiry held locally to give evidence on this matter, if this should prove to be necessary.
(* delete as applicable)

Signature of Witness: 

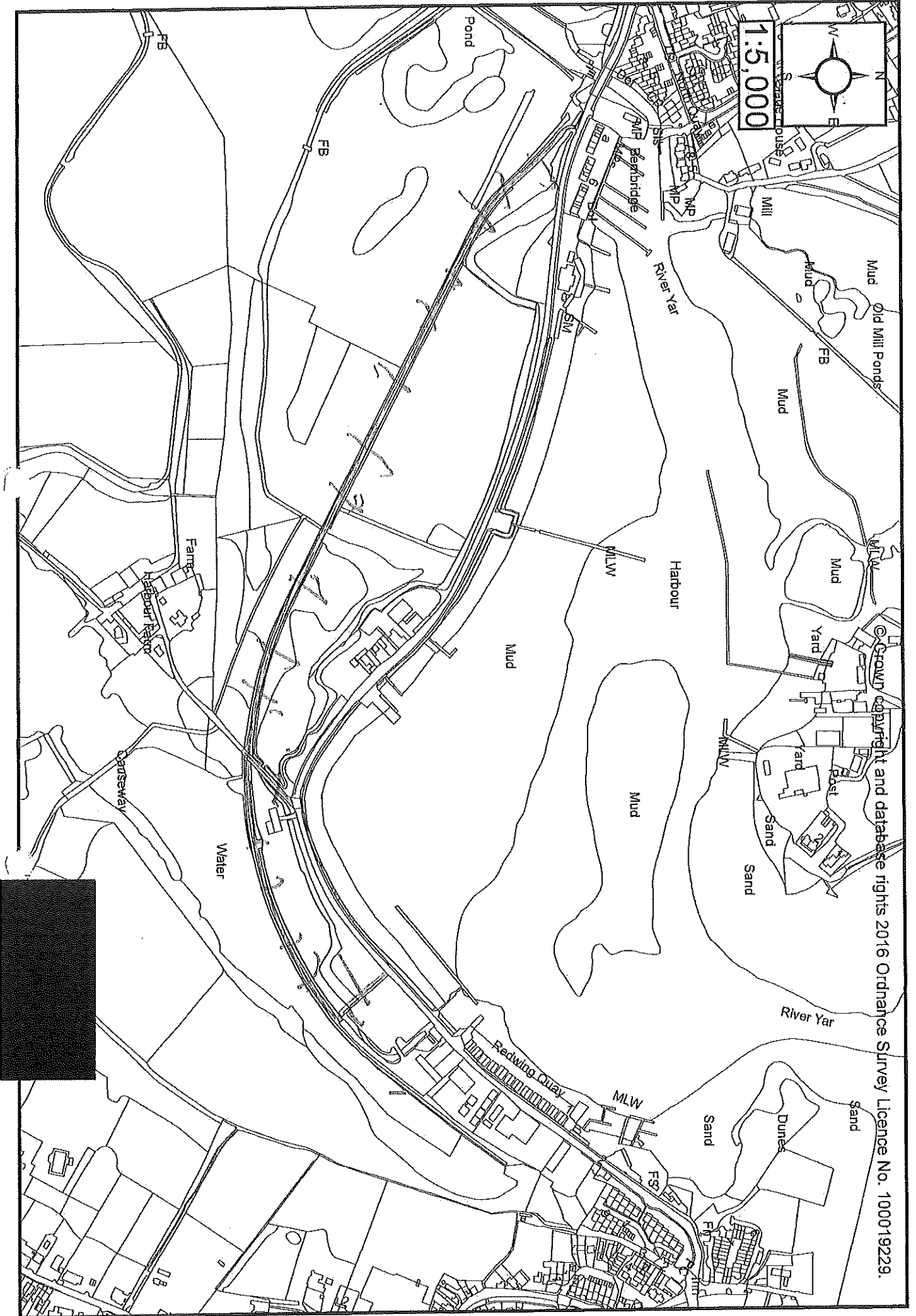
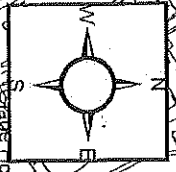
Print Full Name: CECIL DOUGLAS DYER

Date of statement: 18-11-2016

IMPORTANT:
PLEASE ENSURE A MAP IS ATTACHED TO THIS FORM WITH THE ROUTE OF THE PATH DRAWN ON IT BY YOU. PLEASE ALSO SIGN THE MAP.

5

1:5,000



© Crown Copyright and database rights 2016 Ordnance Survey Licence No. 100019229.



PUBLIC RIGHTS OF WAY USER EVIDENCE FORM

IMPORTANT NOTE

This form will be used to help establish whether or not the claimed route is a public right of way. It will be used to assist in reaching the truth of the matter, whatever it may be. You should therefore answer the questions as fully as possible and not keep back any information, whether for or against the application.

This form should be completed by one person only and should relate to only one route.

Full Name of Witness: ... Sunny Eastwicz

Address (including postcode) [REDACTED]

[REDACTED]

Telephone: (Home) [REDACTED]

(Work)

(Mobile) [REDACTED]

Preferred number and time to be contacted:

Email: [REDACTED]

Date of Birth: [REDACTED]

Occupation:

Description of Path:

From: St Helens

The Old Railway Line

To: BREM BRIDGE

Believed status of path:
(e.g. footpath, bridleway, byway open to all traffic)

PLEASE ENSURE A MAP IS ATTACHED TO THIS FORM WITH THE ROUTE OF THE PATH DRAWN ON IT BY YOU. PLEASE ALSO SIGN THE MAP.

If necessary, continue your answers on a separate sheet of paper.

<p>1(a). Have you known the way as public?</p> <p>(b). If so, for how many years?</p>	<p>YES</p> <p>60+</p>
<p>2. How wide is the way?</p>	<p>VARIES between 12ft - 5ft.</p>
<p>3. Have <u>you</u> used the way?</p> <p>If so,</p> <p>(a) During which years? (Please be as accurate as possible)</p> <p>(b) Where were you going to and from?</p> <p>(c) For what purpose?</p> <p>(d) How many times a year?</p> <p>(e) By what means (e.g. on foot, horse, car etc.)</p>	<p>YES</p> <p>LATE 50's to NOW.</p> <p>St Helens - Rembridge</p> <p>Pleasure and walking dog.</p> <p>Too many to COUNT.</p> <p>FOOT.</p>
<p>4. (a) Has the way always run over the same route?</p> <p>(b) If it has changed, give details, dates and show changes on the map.</p>	<p>YES.</p>
<p>5. Have there to your knowledge ever been any stiles or gates on the way? If yes, mark the location of the stiles/gates on the map.</p>	<p>NO</p>
<p>6. At the time when you were using the way were you (a) working for any owner or occupier of land crossed by the way, or (b) a tenant of any such owner? If yes, give details and dates.</p>	<p>NO.</p>

<p>7. If the question to answer 6 is yes, did you ever receive any instructions from the owner/ occupier as to the use of the way by the public? If so, what were they?</p>	
<p>8. Have you ever been stopped or turned back when using the way, or do you know or have you heard of anyone else having been challenged or prevented from using the way? If so, state when the incident(s) took place and give details.</p>	<p>NO</p>
<p>9. Were you ever told by any owner or tenant of the land crossed by the way, or by anyone in their employment, that the way was not public? If so, state when and give details and dates.</p>	<p>NO</p>
<p>10. Have you ever known any locked gates or other obstructions to the way? If so, give dates, details & mark locations on the map.</p>	<p>NO</p>
<p>11. Have you ever seen any notices or signs on or near the way? If so, mark the position(s) on the map and give dates and state what the notices say/said.</p>	
<p>12. Have you ever sought or been given permission to use they way?</p>	<p>NO</p>
<p>13. Are you (or have you ever been) a friend or acquaintance of any owner or occupier of the land crossed by the way? If yes, give details and dates.</p>	<p>NO</p>

<p>14. Please give any further information concerning the way which you consider to be relevant:</p>	
--	--

DISCLOSURE OF INFORMATION:

Please note that information you supply to the Council including personal information may be published on the Council's internet site or made available for public inspection in accordance with Part 5 of Local Government Act 1972. The information may also be disclosed on request under the Freedom of Information Act 2000, Environment Information Regulations or the Data Protection Act 1998. This form and the evidence contained in it including your personal information will also be disclosed to the landowner(s) affected by the application and at a public inquiry (should one be directed take place by the Secretary of State). Only in exceptional circumstances may this information be withheld from public disclosure. If you believe there may be good reason that this information should not be disclosed then please indicate in the box below why information that forms an essential part of this process should not be publicly accessible.

<p>Please make any comments regarding Disclosure of Information here (if you have no comments please state "none"):</p> <p style="text-align: center;">NONE.</p>
--

I hereby certify that to the best of my knowledge and belief, the facts that I have stated are true.

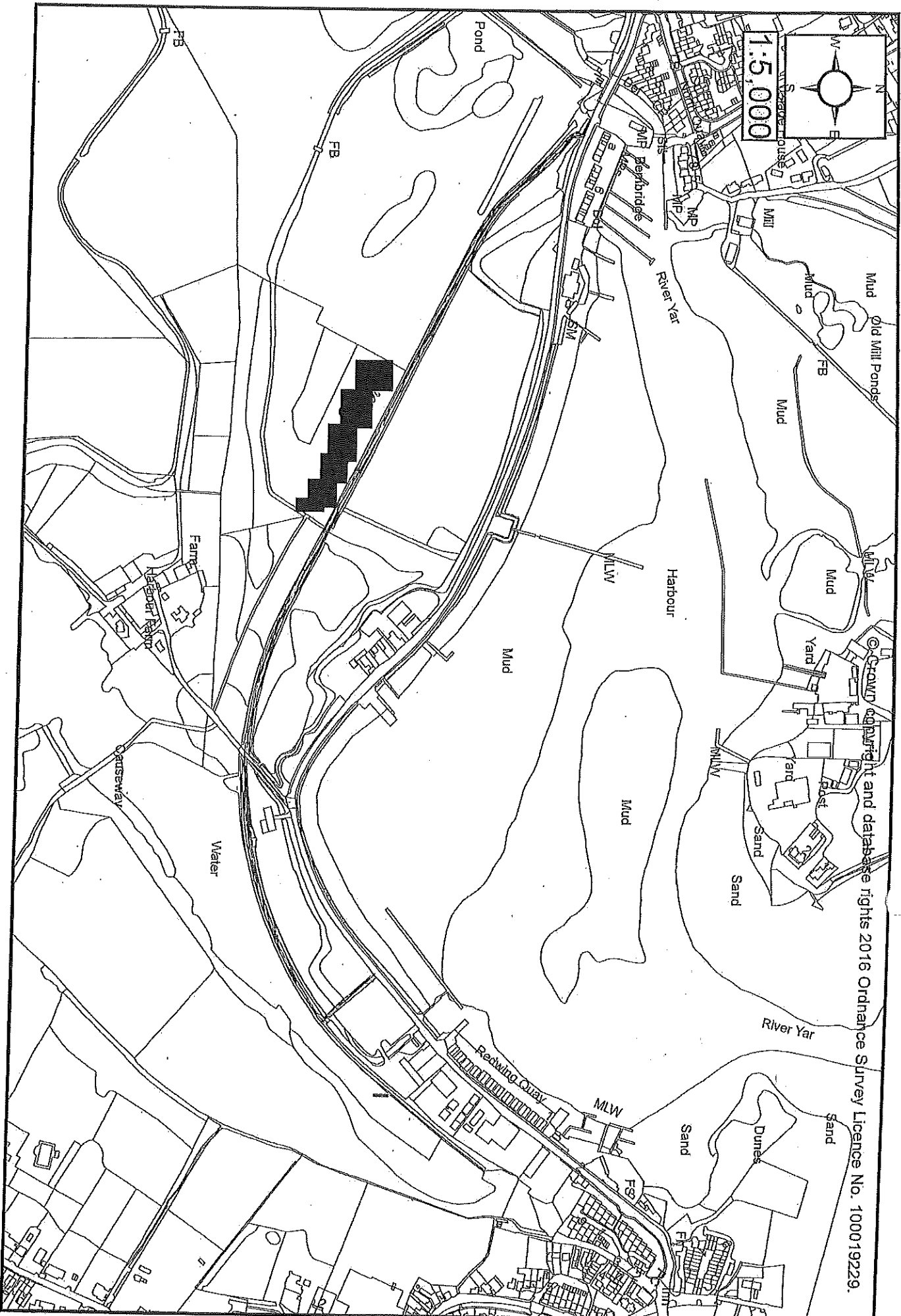
I am/~~am not~~* willing to attend a public inquiry held locally to give evidence on this matter, if this should prove to be necessary.
(* delete as applicable)

Signature of Witness: 

Print Full Name: SUNNY EASTWICK

Date of statement: 12.12.16

IMPORTANT:
PLEASE ENSURE A MAP IS ATTACHED TO THIS FORM WITH THE ROUTE OF THE PATH DRAWN ON IT BY YOU. PLEASE ALSO SIGN THE MAP.



1:5,000

© Crown copyright and database rights 2016 Ordnance Survey Licence No. 100019229.

PUBLIC RIGHTS OF WAY USER EVIDENCE FORM

IMPORTANT NOTE

This form will be used to help establish whether or not the claimed route is a public right of way. It will be used to assist in reaching the truth of the matter, whatever it may be. You should therefore answer the questions as fully as possible and not keep back any information, whether for or against the application.

This form should be completed by one person only and should relate to only one route.

Full Name of Witness: ROSEMARY ANN EDWARDS

Address (including postcode):

[REDACTED]

Telephone: (Home) [REDACTED]

(Work) [REDACTED]

(Mobile) [REDACTED]

Preferred number and time to be contacted: Home - daytime

Email: [REDACTED]

Date of Birth: [REDACTED]

Occupation: Retired

Description of Path:

From: St. Helens (old railway line)

To: Bamburgh (near at Bamburgh Boatyard)

Believed status of path: permissive as footpath/bridleway
(e.g. footpath, bridleway, byway open to all traffic)

PLEASE ENSURE A MAP IS ATTACHED TO THIS FORM WITH THE ROUTE OF THE PATH DRAWN ON IT BY YOU. PLEASE ALSO SIGN THE MAP.

If necessary, continue your answers on a separate sheet of paper.

<p>1(a). Have you known the way as public?</p> <p>(b). If so, for how many years?</p>	<p>YES</p> <p>50</p>
<p>2. How wide is the way?</p>	<p>Approx 6 metres</p>
<p>3. Have you used the way?</p> <p>If so,</p> <p>(a) During which years? (Please be as accurate as possible)</p> <p>(b) Where were you going to and from?</p> <p>(c) For what purpose?</p> <p>(d) How many times a year?</p> <p>(e) By what means (e.g. on foot, horse, car etc.)</p>	<p>YES</p> <p>1966 to present day</p> <p>St. Helens to Bambridge → back</p> <p>Riding horse / walking dog</p> <p>Average twice a week</p> <p>Horse / foot</p>
<p>4. (a) Has the way always run over the same route?</p> <p>(b) If it has changed, give details, dates and show changes on the map.</p>	<p>yes</p>
<p>5. Have there to your knowledge ever been any stiles or gates on the way? If yes, mark the location of the stiles/gates on the map.</p>	<p>NO</p>
<p>6. At the time when you were using the way were you (a) working for any owner or occupier of land crossed by the way, or (b) a tenant of any such owner? If yes, give details and dates.</p>	<p>NO</p>

<p>7. If the question to answer 6 is yes, did you ever receive any instructions from the owner/ occupier as to the use of the way by the public? If so, what were they?</p>	
<p>8. Have you ever been stopped or turned back when using the way, or do you know or have you heard of anyone else having been challenged or prevented from using the way? If so, state when the incident(s) took place and give details.</p>	NO
<p>9. Were you ever told by any owner or tenant of the land crossed by the way, or by anyone in their employment, that the way was not public? If so, state when and give details and dates.</p>	NO
<p>10. Have you ever known any locked gates or other obstructions to the way? If so, give dates, details & mark locations on the map.</p>	NO
<p>11. Have you ever seen any notices or signs on or near the way? If so, mark the position(s) on the map and give dates and state what the notices say/said.</p>	NO
<p>12. Have you ever sought or been given permission to use they way?</p>	NO
<p>13. Are you (or have you ever been) a friend or acquaintance of any owner or occupier of the land crossed by the way? If yes, give details and dates.</p>	NO

<p>14. Please give any further information concerning the way which you consider to be relevant:</p> <p>This track follows the line of the very busy Embankment Road.</p> <p>The track is a safe way when riding a horse to avoid</p>	<p>the traffic on the road.</p> <p>This track should be given bridleway status so that horse riders can safely negotiate this area</p>
---	--

DISCLOSURE OF INFORMATION:

Please note that information you supply to the Council including personal information may be published on the Council's internet site or made available for public inspection in accordance with Part 5 of Local Government Act 1972. The information may also be disclosed on request under the Freedom of Information Act 2000, Environment Information Regulations or the Data Protection Act 1998. This form and the evidence contained in it including your personal information will also be disclosed to the landowner(s) affected by the application and at a public inquiry (should one be directed take place by the Secretary of State). Only in exceptional circumstances may this information be withheld from public disclosure. If you believe there may be good reason that this information should not be disclosed then please indicate in the box below why information that forms an essential part of this process should not be publicly accessible.

<p>Please make any comments regarding Disclosure of Information here (if you have no comments please state "none"):</p> <p>NONE</p>

I hereby certify that to the best of my knowledge and belief, the facts that I have stated are true.

I am/~~am not~~* willing to attend a public inquiry held locally to give evidence on this matter, if this should prove to be necessary.

(* delete as applicable)

Signature of Witness: .. 

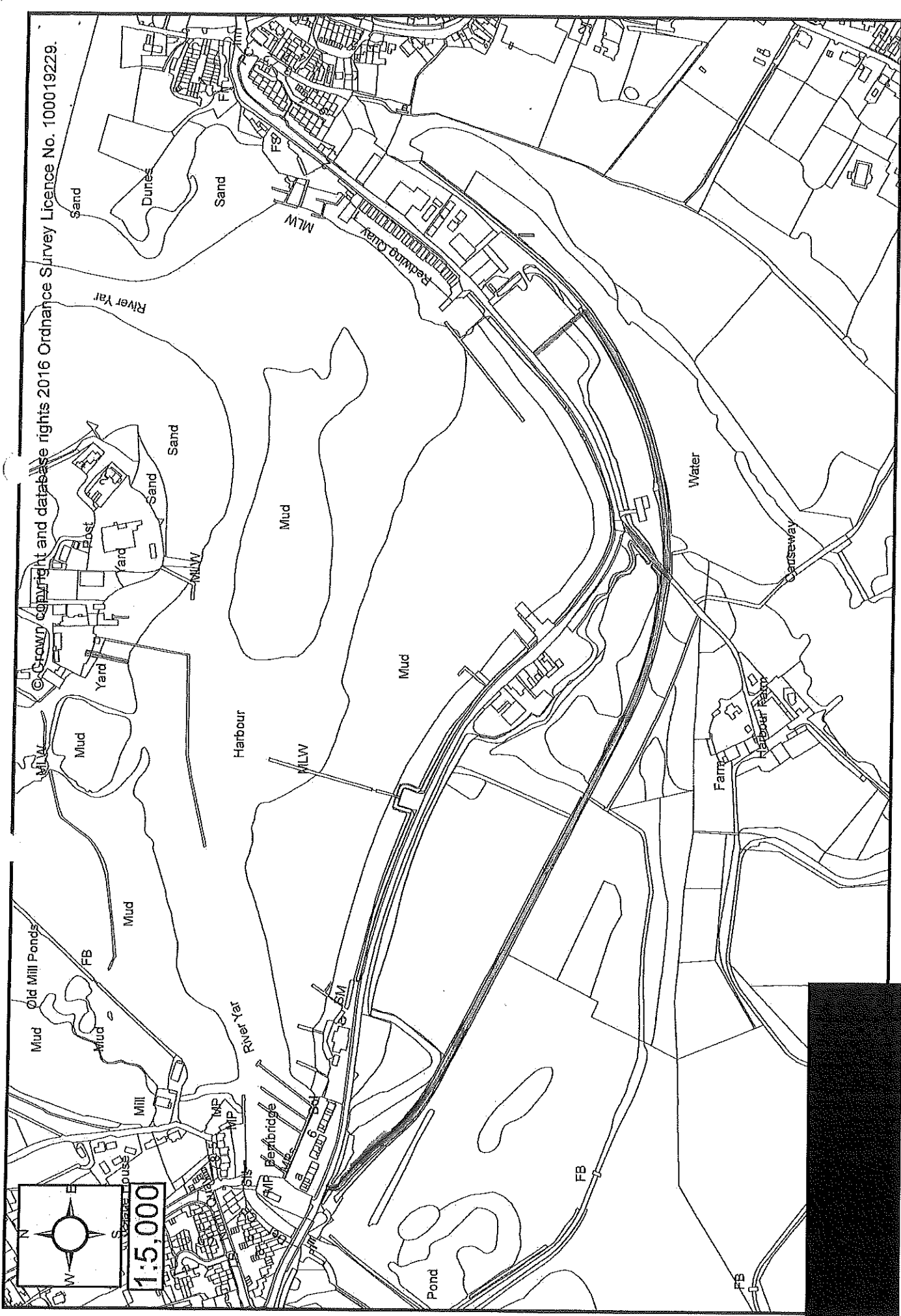
Print Full Name: ... ROSEMARY ANN EDWARDS

Date of statement: ... 21/11/16

IMPORTANT:

PLEASE ENSURE A MAP IS ATTACHED TO THIS FORM WITH THE ROUTE OF THE PATH DRAWN ON IT BY YOU. PLEASE ALSO SIGN THE MAP.

© Crown copyright and database rights 2016 Ordnance Survey Licence No. 100019229.



STATEMENT


I understand that there is some conflict regarding the purpose of the 2 signs in the vicinity of the old railway line running from St Helens to Bembridge.. One is on the Water Board property adjoining the bridge and the other is located in the field on the Bembridge side of the river on land in the ownership of Mrs P. Stratton of The Station House, St. Helens.

At the time Mrs Stratton purchased the land I was working for the company (Yarland Properties Limited) that sold it to her. This land, along with Bembridge Harbour and other surrounding properties, was purchased from British Rail in 1968 by the Bembridge Harbour Improvements Company Limited and Yarland Properties Limited.

After Mrs Stratton had taken over ownership of the land on either side of the river she erected the sign which still exists in her field. This was put up to prevent the public walking alongside the river and fishing from its banks.

I can categorically state that the sign was in no way connected to preventing public access along the track to Bembridge. No part of the track has every been in Mrs Stratton's ownership and she only has a right of way across it to access her land.

Rosemary Edwards



16th January 2017



PUBLIC RIGHTS OF WAY USER EVIDENCE FORM

IMPORTANT NOTE

This form will be used to help establish whether or not the claimed route is a public right of way. It will be used to assist in reaching the truth of the matter, whatever it may be. You should therefore answer the questions as fully as possible and not keep back any information, whether for or against the application.

This form should be completed by one person only and should relate to only one route.

Full Name of Witness: SAMUEL FINCHAM

Address (including postcode): [REDACTED]
[REDACTED]

Telephone: (Home) [REDACTED]

(Work)

(Mobile) [REDACTED]

Preferred number and time to be contacted: MOBILE

Email: [REDACTED]

Date of Birth: [REDACTED]

Occupation: GOAT MAN

Description of Path:

From: ST HELENS

.....

To: BEMBRIDGE (RUNNING BEHIND EMBANKMENT RD)

.....

Believed status of path: FOOTPATH
(e.g. footpath, bridleway, byway open to all traffic)

PLEASE ENSURE A MAP IS ATTACHED TO THIS FORM WITH THE ROUTE OF THE PATH DRAWN ON IT BY YOU. PLEASE ALSO SIGN THE MAP.

If necessary, continue your answers on a separate sheet of paper.

<p>1(a). Have you known the way as public?</p> <p>(b). If so, for how many years?</p>	<p>YES</p> <p>AS LONG AS I CAN REMEMBER</p>
<p>2. How wide is the way?</p>	<p>1-2m</p>
<p>3. Have you used the way?</p> <p>If so,</p> <p>(a) During which years? (Please be as accurate as possible)</p> <p>(b) Where were you going to and from?</p> <p>(c) For what purpose?</p> <p>(d) How many times a year?</p> <p>(e) By what means (e.g. on foot, horse, car etc.)</p>	<p>2000 - PRESENT</p> <p>ST HELENS TO BEMBRIDGE</p> <p>WALK/RUN</p> <p>20+</p> <p>FOOT</p>
<p>4. (a) Has the way always run over the same route?</p> <p>(b) If it has changed, give details, dates and show changes on the map.</p>	<p>YES</p>
<p>5. Have there to your knowledge ever been any stiles or gates on the way? If yes, mark the location of the stiles/gates on the map.</p>	<p>No</p>
<p>6. At the time when you were using the way were you (a) working for any owner or occupier of land crossed by the way, or (b) a tenant of any such owner? If yes, give details and dates.</p>	<p>No</p>

<p>7. If the question to answer 6 is yes, did you ever receive any instructions from the owner/occupier as to the use of the way by the public? If so, what were they?</p>	<p>—</p>
<p>8. Have you ever been stopped or turned back when using the way, or do you know or have you heard of anyone else having been challenged or prevented from using the way? If so, state when the incident(s) took place and give details.</p>	<p>No</p>
<p>9. Were you ever told by any owner or tenant of the land crossed by the way, or by anyone in their employment, that the way was not public? If so, state when and give details and dates.</p>	<p>No</p>
<p>10. Have you ever known any locked gates or other obstructions to the way? If so, give dates, details & mark locations on the map.</p>	<p>No</p>
<p>11. Have you ever seen any notices or signs on or near the way? If so, mark the position(s) on the map and give dates and state what the notices say/said.</p>	<p>No</p>
<p>12. Have you ever sought or been given permission to use they way?</p>	<p>No</p>
<p>13. Are you (or have you ever been) a friend or acquaintance of any owner or occupier of the land crossed by the way? If yes, give details and dates.</p>	<p>No</p>

14. Please give any further information concerning the way which you consider to be relevant:

DISCLOSURE OF INFORMATION:

Please note that information you supply to the Council including personal information may be published on the Council's internet site or made available for public inspection in accordance with Part 5 of Local Government Act 1972. The information may also be disclosed on request under the Freedom of Information Act 2000, Environment Information Regulations or the Data Protection Act 1998. This form and the evidence contained in it including your personal information will also be disclosed to the landowner(s) affected by the application and at a public inquiry (should one be directed take place by the Secretary of State). Only in exceptional circumstances may this information be withheld from public disclosure. If you believe there may be good reason that this information should not be disclosed then please indicate in the box below why information that forms an essential part of this process should not be publicly accessible.

Please make any comments regarding Disclosure of Information here
(if you have no comments please state "none"):

I hereby certify that to the best of my knowledge and belief, the facts that I have stated are true.

I am/am not* willing to attend a public inquiry held locally to give evidence on this matter, if this should prove to be necessary.
(* delete as applicable)

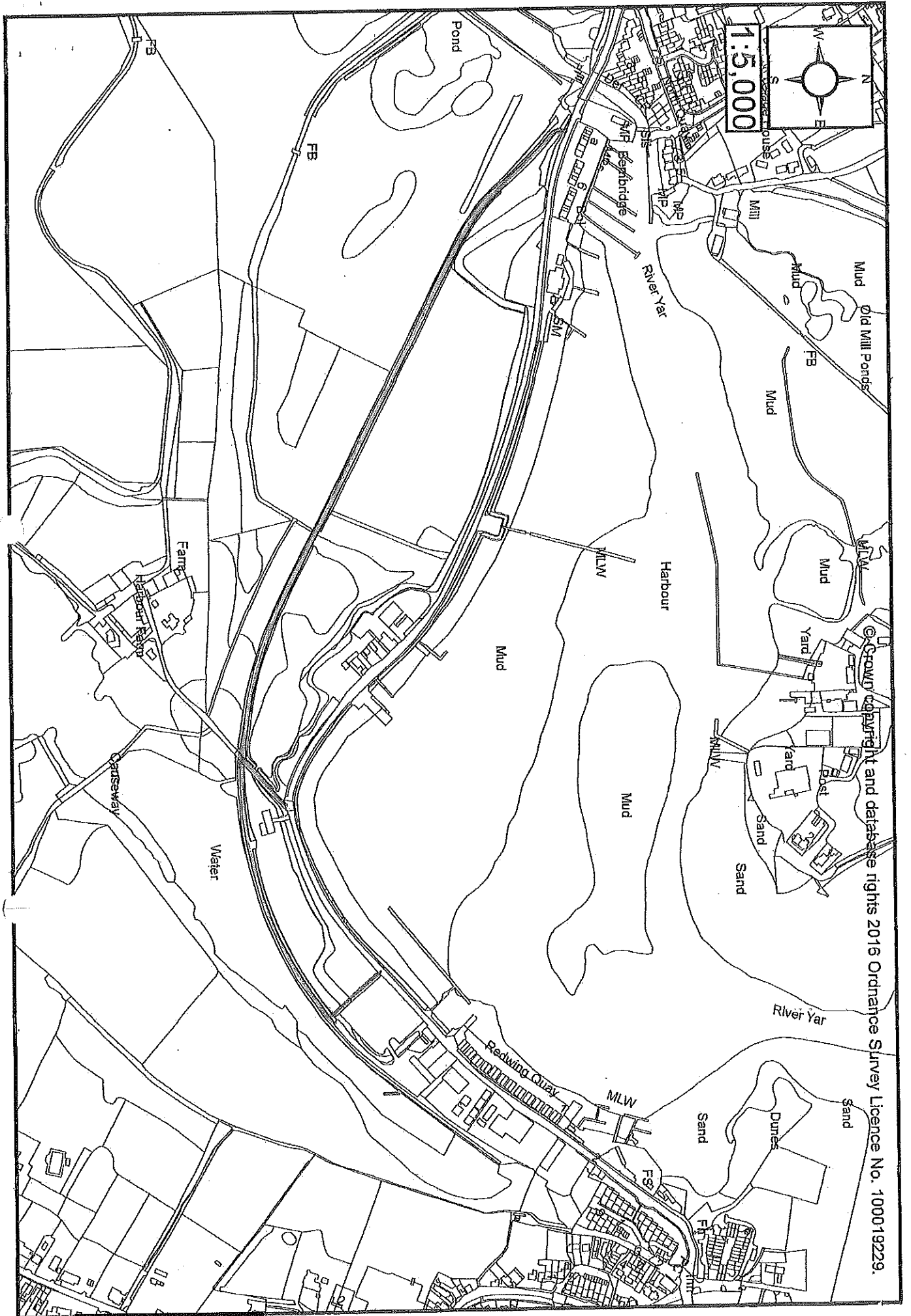
Signature of Witness: ..  ..

Print Full Name: SAMUEL FINCHAM

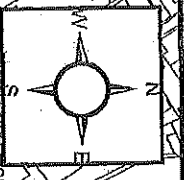
Date of statement: 12.12.2016.

IMPORTANT:

PLEASE ENSURE A MAP IS ATTACHED TO THIS FORM WITH THE ROUTE OF THE PATH DRAWN ON IT BY YOU. PLEASE ALSO SIGN THE MAP.



1:5,000



© Crown copyright and database rights 2016 Ordnance Survey Licence No. 100019229.



**PUBLIC RIGHTS OF WAY
USER EVIDENCE FORM**

IMPORTANT NOTE

This form will be used to help establish whether or not the claimed route is a public right of way. It will be used to assist in reaching the truth of the matter, whatever it may be. You should therefore answer the questions as fully as possible and not keep back any information, whether for or against the application.

This form should be completed by one person only and should relate to only one route.

Full Name of Witness: JONATHAN FITNESS

Address (including postcode): [REDACTED]

Telephone: (Home) [REDACTED]

(Work)

(Mobile) [REDACTED]

Preferred number and time to be contacted: MOBILE ANYTIME

Email: [REDACTED]

Date of Birth: [REDACTED]

Occupation: RAILWAY SIGNALMAN

Description of Path:

From: WATER SLUICE AT ST. HELENS

ON OLD RAILWAY TRACK THROUGH BRADING

To: CARPARK FOR HOUSE BOATS ADJACENT TO FIRST BOAT YARD

(MAP ATTACHED)

Believed status of path: FOOTPATH
(e.g. footpath, bridleway, byway open to all traffic)

PLEASE ENSURE A MAP IS ATTACHED TO THIS FORM WITH THE ROUTE OF THE PATH DRAWN ON IT BY YOU. PLEASE ALSO SIGN THE MAP.

If necessary, continue your answers on a separate sheet of paper.

<p>1(a). Have you known the way as public?</p> <p>(b). If so, for how many years?</p>	<p>I have presumed it Public</p> <p>Approx 19 years</p>
<p>2. How wide is the way?</p>	<p>various between 8^{ft} down to 3^{ft}</p>
<p>3. Have <u>you</u> used the way?</p> <p>If so,</p> <p>(a) During which years? (Please be as accurate as possible)</p> <p>(b) Where were you going to and from?</p> <p>(c) For what purpose?</p> <p>(d) How many times a year?</p> <p>(e) By what means (e.g. on foot, horse, car etc.)</p>	<p>Yes</p> <p>1997 → Present.</p> <p>St Helens to Bamberge</p> <p>shopping/pleasure walk/visiting</p> <p>10-15 times p/a</p> <p>on foot.</p>
<p>4. (a) Has the way always run over the same route?</p> <p>(b) If it has changed, give details, dates and show changes on the map.</p>	<p>Yes</p> <p>No</p>
<p>5. Have there to your knowledge ever been any stiles or gates on the way? If yes, mark the location of the stiles/gates on the map.</p>	<p>No</p>
<p>6. At the time when you were using the way were you (a) working for any owner or occupier of land crossed by the way, or (b) a tenant of any such owner? If yes, give details and dates.</p>	<p>No</p>

<p>7. If the question to answer 6 is yes, did you ever receive any instructions from the owner/ occupier as to the use of the way by the public? If so, what were they?</p>	<p>N/A</p>
<p>8. Have you ever been stopped or turned back when using the way, or do you know or have you heard of anyone else having been challenged or prevented from using the way? If so, state when the incident(s) took place and give details.</p>	<p>NO</p>
<p>9. Were you ever told by any owner or tenant of the land crossed by the way, or by anyone in their employment, that the way was not public? If so, state when and give details and dates.</p>	<p>NO</p>
<p>10. Have you ever known any locked gates or other obstructions to the way? If so, give dates, details & mark locations on the map.</p>	<p>NO</p>
<p>11. Have you ever seen any notices or signs on or near the way? If so, mark the position(s) on the map and give dates and state what the notices say/said.</p>	<p>YES. RSPB WOTF BEADING DETAILS MARSLES AND BAMBURDELAGERS ALSO WILD LIFE INFO.</p>
<p>12. Have you ever sought or been given permission to use they way?</p>	<p>NO</p>
<p>13. Are you (or have you ever been) a friend or acquaintance of any owner or occupier of the land crossed by the way? If yes, give details and dates.</p>	<p>NO</p>

<p>14. Please give any further information concerning the way which you consider to be relevant:</p>	<p>It is used regularly by many people.</p>
--	---


DISCLOSURE OF INFORMATION:

Please note that information you supply to the Council including personal information may be published on the Council's internet site or made available for public inspection in accordance with Part 5 of Local Government Act 1972. The information may also be disclosed on request under the Freedom of Information Act 2000, Environment Information Regulations or the Data Protection Act 1998. This form and the evidence contained in it including your personal information will also be disclosed to the landowner(s) affected by the application and at a public inquiry (should one be directed take place by the Secretary of State). Only in exceptional circumstances may this information be withheld from public disclosure. If you believe there may be good reason that this information should not be disclosed then please indicate in the box below why information that forms an essential part of this process should not be publicly accessible.

<p>Please make any comments regarding Disclosure of Information here (if you have no comments please state "none"):</p> <p>None</p>

I hereby certify that to the best of my knowledge and belief, the facts that I have stated are true.

I am/~~am not~~* willing to attend a public inquiry held locally to give evidence on this matter, if this should prove to be necessary.
(* delete as applicable)

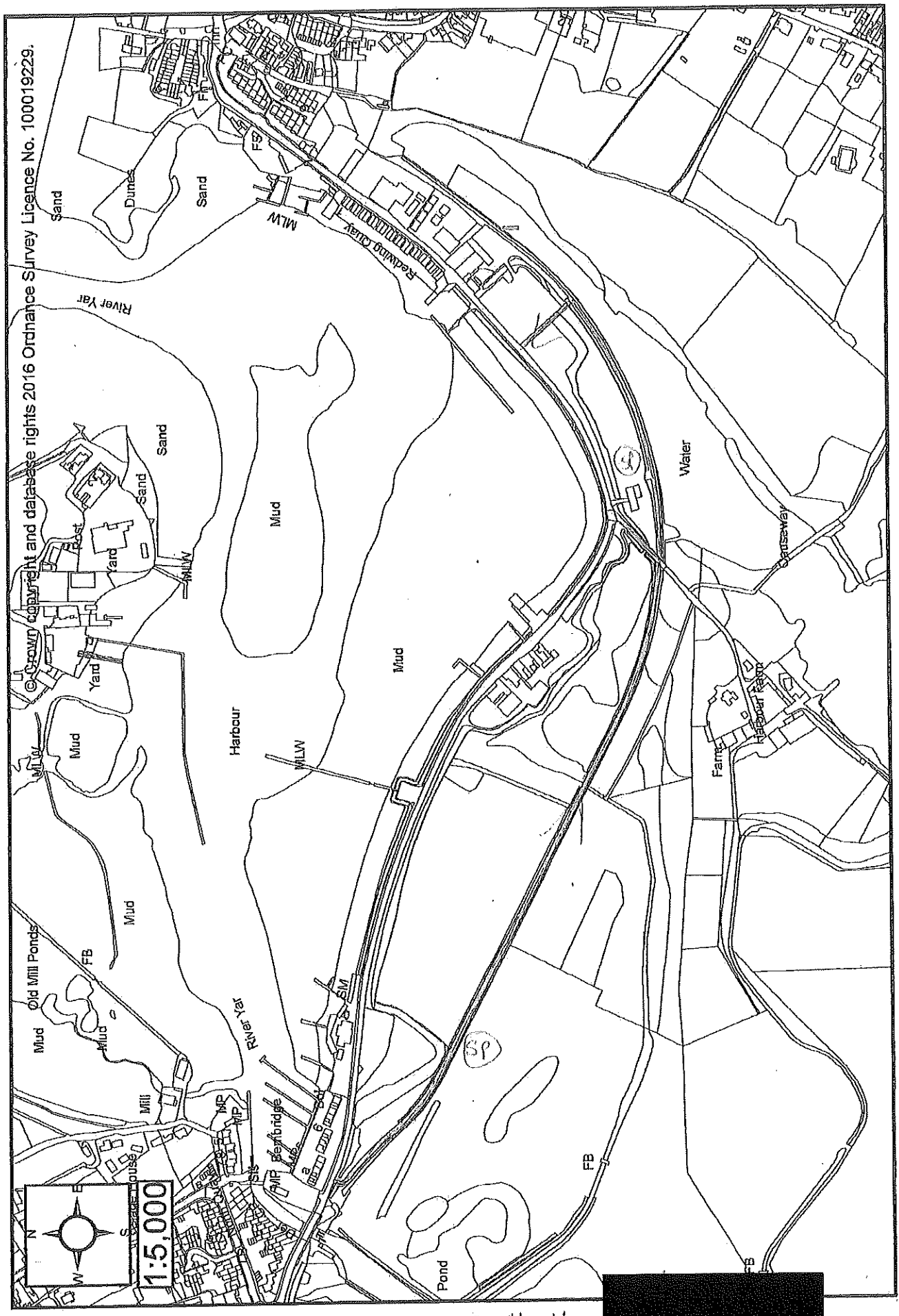
Signature of Witness: 

Print Full Name: JONATHAN FITNESS


Date of statement: 22-11-16

IMPORTANT:
PLEASE ENSURE A MAP IS ATTACHED TO THIS FORM WITH THE ROUTE OF THE PATH DRAWN ON IT BY YOU. PLEASE ALSO SIGN THE MAP.

© Crown copyright and database rights 2016 Ordnance Survey Licence No. 100019229.



22-11-16





PUBLIC RIGHTS OF WAY USER EVIDENCE FORM

IMPORTANT NOTE

This form will be used to help establish whether or not the claimed route is a public right of way. It will be used to assist in reaching the truth of the matter, whatever it may be. You should therefore answer the questions as fully as possible and not keep back any information, whether for or against the application.

This form should be completed by one person only and should relate to only one route.

Full Name of Witness: *Mrs Sharon Gaskin*

Address (including postcode): [REDACTED]

Telephone: (Home) [REDACTED]

(Work) [REDACTED]

(Mobile) [REDACTED]

Preferred number and time to be contacted: *either*

Email: [REDACTED]

Date of Birth:

Occupation: *Social care practitioner*

Description of Path:

From: *St. Helens*

To: *Bembridge*

Believed status of path: *footpath*

(e.g. footpath, bridleway, byway open to all traffic)

PLEASE ENSURE A MAP IS ATTACHED TO THIS FORM WITH THE ROUTE OF THE PATH DRAWN ON IT BY YOU. PLEASE ALSO SIGN THE MAP.

If necessary, continue your answers on a separate sheet of paper.

<p>1(a). Have you known the way as public?</p> <p>(b). If so, for how many years?</p>	<p>To my knowledge Since childhood 1965</p>
<p>2. How wide is the way?</p>	<p>Actual path varies in width at different points</p>
<p>3. Have you used the way?</p> <p>If so,</p> <p>(a) During which years? (Please be as accurate as possible)</p> <p>(b) Where were you going to and from?</p> <p>(c) For what purpose?</p> <p>(d) How many times a year?</p> <p>(e) By what means (e.g. on foot, horse, car etc.)</p>	<p>yes</p> <p>1965 - to now 2017</p> <p>from St. Helens to Bembridge and back</p> <p>leisure / birdwatching photography</p> <p>over 300 times a year</p> <p>on foot</p>
<p>4. (a) Has the way always run over the same route?</p> <p>(b) If it has changed, give details, dates and show changes on the map.</p>	<p>yes, although it now ends by metal fence opposite house backs you used to continue up to Copse into road where Piror boat is</p>
<p>5. Have there to your knowledge ever been any stiles or gates on the way? If yes, mark the location of the stiles/gates on the map.</p>	<p>No - not at all</p>
<p>6. At the time when you were using the way were you (a) working for any owner or occupier of land crossed by the way, or (b) a tenant of any such owner? If yes, give details and dates.</p>	<p>No</p>

<p>7. If the question to answer 6 is yes, did you ever receive any instructions from the owner/occupier as to the use of the way by the public? If so, what were they?</p>	<p><u>NO</u> the land has always been used by the general public by walkers, cyclists horse riders and walkers</p>
<p>8. Have you ever been stopped or turned back when using the way, or do you know or have you heard of anyone else having been challenged or prevented from using the way? If so, state when the incident(s) took place and give details.</p>	<p>NO never, my parents and grandparents have all used it over the years Parents to Teach Children about nature and wildlife</p>
<p>9. Were you ever told by any owner or tenant of the land crossed by the way, or by anyone in their employment, that the way was not public? If so, state when and give details and dates.</p>	<p>NO to my knowledge it has always been a right of way and open to everyone to enjoy</p>
<p>10. Have you ever known any locked gates or other obstructions to the way? If so, give dates, details & mark locations on the map.</p>	<p>NO = the only recent additions have been signs naming area a nature reserve</p>
<p>11. Have you ever seen any notices or signs on or near the way? If so, mark the position(s) on the map and give dates and state what the notices say/said.</p>	<p>only recent nature reserve sign and one depicting wildlife to be found in area</p>
<p>12. Have you ever sought or been given permission to use they way?</p>	<p>NO I would not have sought permission as it has never been raised as an issue before</p>
<p>13. Are you (or have you ever been) a friend or acquaintance of any owner or occupier of the land crossed by the way? If yes, give details and dates.</p>	<p>NO =</p>

<p>14. Please give any further information concerning the way which you consider to be relevant:</p> <p>The only old sign displayed is placed on the right hand side of path by the metal gate in marshes or what used to be owned by landowner Thornycroft stating 'Private Land Trespassers will be Prosecuted'</p>	<p>This footpath is used daily by children and adults to observe nature, by keen photographers and birdwatchers all of whom enjoy the beautiful views over the marshes, fields and ponds it is respected and valued and enjoyed by many a way of escaping the busy lives we all have.</p>
---	---

DISCLOSURE OF INFORMATION:

Please note that information you supply to the Council including personal information may be published on the Council's internet site or made available for public inspection in accordance with Part 5 of Local Government Act 1972. The information may also be disclosed on request under the Freedom of Information Act 2000, Environment Information Regulations or the Data Protection Act 1998. This form and the evidence contained in it including your personal information will also be disclosed to the landowner(s) affected by the application and at a public inquiry (should one be directed take place by the Secretary of State). Only in exceptional circumstances may this information be withheld from public disclosure. If you believe there may be good reason that this information should not be disclosed then please indicate in the box below why information that forms an essential part of this process should not be publicly accessible.

Please make any comments regarding Disclosure of Information here (if you have no comments please state "none"):

" none "

I hereby certify that to the best of my knowledge and belief, the facts that I have stated are true.

I am/~~am not~~* willing to attend a public inquiry held locally to give evidence on this matter, if this should prove to be necessary.

(* delete as applicable)

Signature of Witness: 


Print Full Name: SHARON GASKIN

Date of statement: 12/11/17

IMPORTANT:

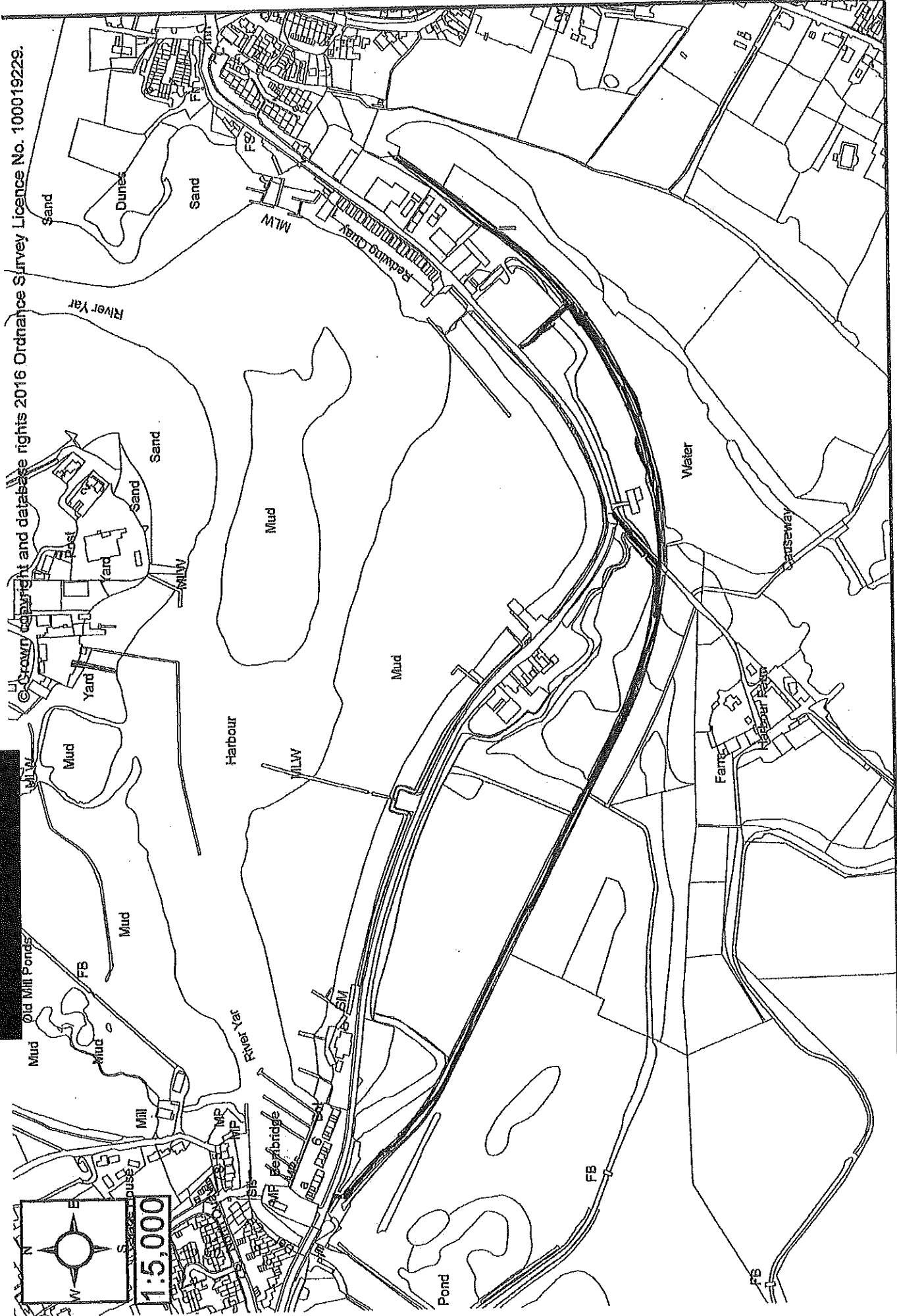

PLEASE ENSURE A MAP IS ATTACHED TO THIS FORM WITH THE ROUTE OF THE PATH DRAWN ON IT BY YOU. PLEASE ALSO SIGN THE MAP.

The map attached is not very clear
the path starts just past bridge
over river Yar at the bottom of
Station Road St. Helens (where old
gas works used to be) opposite tall
town houses on Quay behind grading
Haven Yacht Club ^{walk} up to Harbour Farm
across lane and continues with ponds
either side up to car park (opposite
Red house boat) years ago this car park
was not here



you used to continue on
to be a bridge now land
used to store boats and
is blocked off by metal
fence

© Crown copyright and database rights 2016 Ordnance Survey Licence No. 100019229.





PUBLIC RIGHTS OF WAY USER EVIDENCE FORM

IMPORTANT NOTE

This form will be used to help establish whether or not the claimed route is a public right of way. It will be used to assist in reaching the truth of the matter, whatever it may be. You should therefore answer the questions as fully as possible and not keep back any information, whether for or against the application.

This form should be completed by one person only and should relate to only one route.

Full Name of Witness: George GASKIN

Address (including postcode) [Redacted]

[Redacted]

Telephone: (Home) [Redacted]

(Work)

(Mobile) [Redacted]

Preferred number and time to be contacted:

Email: [Redacted]

Date of Birth: [Redacted]

Occupation: Builder

Description of Path:

From: Yerbridge St. Helens Station Rd.

To: Bembridge Boatyard

Believed status of path: Open to the Public as a foot Path Bridleway
(e.g. footpath, bridleway, byway open to all traffic)

PLEASE ENSURE A MAP IS ATTACHED TO THIS FORM WITH THE ROUTE OF THE PATH DRAWN ON IT BY YOU. PLEASE ALSO SIGN THE MAP.

If necessary, continue your answers on a separate sheet of paper.

<p>1(a). Have you known the way as public?</p> <p>(b). If so, for how many years?</p>	<p>yes.</p> <p>48 years.</p>
<p>2. How wide is the way?</p>	<p>about, in places 15^{FT} to 20^{FT}.</p>
<p>3. Have <u>you used</u> the way?</p> <p>If so,</p> <p>(a) During which years? (Please be as accurate as possible)</p> <p>(b) Where were you going to and from?</p> <p>(c) For what purpose?</p> <p>(d) How many times a year?</p> <p>(e) By what means (e.g. on foot, horse, car etc.)</p>	<p>yes.</p> <p>from 70, 80, 90, 2016.</p> <p>from ST. Helens to Bembridge.</p> <p>walking and Bird watching</p> <p>about 350 times</p> <p>foot & bike,</p>
<p>4. (a) Has the way always run over the same route?</p> <p>(b) If it has changed, give details, dates and show changes on the map.</p>	<p>yes. & no</p> <p>or went write to Bembridge due boat yard, and fence put up no access now over the years 70-80.</p>
<p>5. Have there to your knowledge ever been any stiles or gates on the way? If yes, mark the location of the stiles/gates on the map.</p>	<p>NO.</p>
<p>6. At the time when you were using the way were you (a) working for any owner or occupier of land crossed by the way, or (b) a tenant of any such owner? If yes, give details and dates.</p>	<p>NO</p>

<p>7. If the question to answer 6 is yes, did you ever receive any instructions from the owner/ occupier as to the use of the way by the public? If so, what were they?</p>	<p>NO</p>
<p>8. Have you ever been stopped or turned back when using the way, or do you know or have you heard of anyone else having been challenged or prevented from using the way? If so, state when the incident(s) took place and give details.</p>	<p>NO.</p>
<p>9. Were you ever told by any owner or tenant of the land crossed by the way, or by anyone in their employment, that the way was not public? If so, state when and give details and dates.</p>	<p>NO.</p>
<p>10. Have you ever known any locked gates or other obstructions to the way? If so, give dates, details & mark locations on the map.</p>	<p>NO.</p>
<p>11. Have you ever seen any notices or signs on or near the way? If so, mark the position(s) on the map and give dates and state what the notices say/said.</p>	<p>NO.</p>
<p>12. Have you ever sought or been given permission to use they way?</p>	<p>NO.</p>
<p>13. Are you (or have you ever been) a friend or acquaintance of any owner or occupier of the land crossed by the way? If yes, give details and dates.</p>	<p>NO</p>

<p>14. Please give any further information concerning the way which you consider to be relevant:</p>	<p>I've been told that Mr. Ballard has claimed that there are signs saying that there are no public right way over the land. Signs refer to river for what old Railway Track. Put up by land owner in the 80s stop people walking up the river bank to Braiding.</p>
--	---

DISCLOSURE OF INFORMATION:

Please note that information you supply to the Council including personal information may be published on the Council's internet site or made available for public inspection in accordance with Part 5 of Local Government Act 1972. The information may also be disclosed on request under the Freedom of Information Act 2000, Environment Information Regulations or the Data Protection Act 1998. This form and the evidence contained in it including your personal information will also be disclosed to the landowner(s) affected by the application and at a public inquiry (should one be directed take place by the Secretary of State). Only in exceptional circumstances may this information be withheld from public disclosure. If you believe there may be good reason that this information should not be disclosed then please indicate in the box below why information that forms an essential part of this process should not be publicly accessible.

Please make any comments regarding Disclosure of Information here (if you have no comments please state "none"):

None

I hereby certify that to the best of my knowledge and belief, the facts that I have stated are true.

I am/am not* willing to attend a public inquiry held locally to give evidence on this matter, if this should prove to be necessary.

(* delete as applicable)

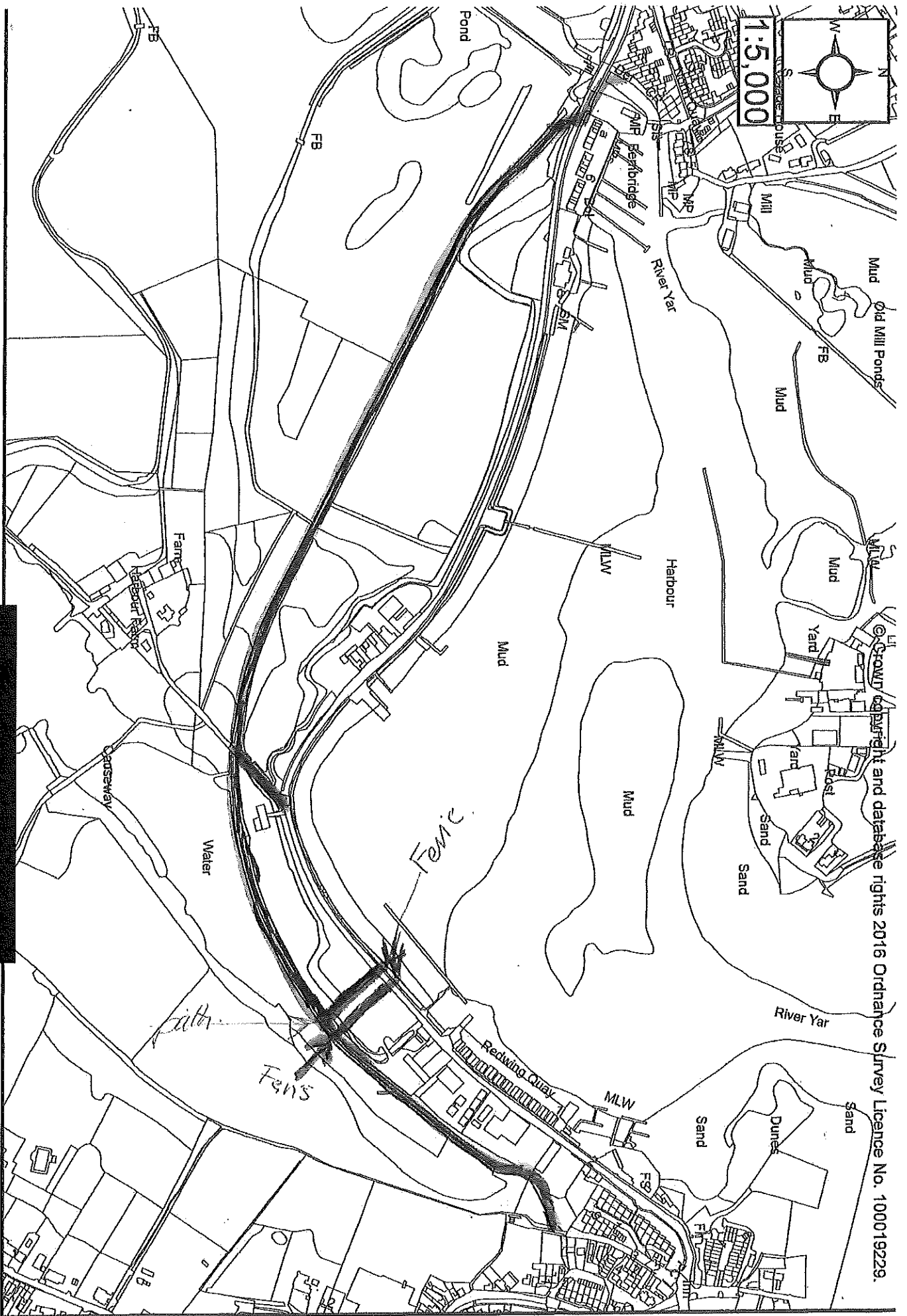
Signature of Witness: 

Print Full Name: GEORGE GASKIN

Date of statement: 20-11-2016

IMPORTANT:

PLEASE ENSURE A MAP IS ATTACHED TO THIS FORM WITH THE ROUTE OF THE PATH DRAWN ON IT BY YOU. PLEASE ALSO SIGN THE MAP.



© Crown copyright and database rights 2016 Ordnance Survey Licence No. 100019229.

PUBLIC RIGHTS OF WAY USER EVIDENCE FORM

IMPORTANT NOTE

This form will be used to help establish whether or not the claimed route is a public right of way. It will be used to assist in reaching the truth of the matter, whatever it may be. You should therefore answer the questions as fully as possible and not keep back any information, whether for or against the application.

This form should be completed by one person only and should relate to only one route.

Full Name of Witness: DAVID ARTHUR GODFREY

Address (including postcode):

[REDACTED]

Telephone: (Home) [REDACTED]

(Work)

(Mobile)

Preferred number and time to be contacted: [REDACTED]

Email: [REDACTED]

Date of Birth: [REDACTED]

Occupation: ENGINEER RETIRED

Description of Path:

From: The Embankment and Runo in a westerly
direction to the South of the Road

To: the River Yare

Believed status of path: Footpath

(e.g. footpath, bridleway, byway open to all traffic)

PLEASE ENSURE A MAP IS ATTACHED TO THIS FORM WITH THE ROUTE OF THE PATH DRAWN ON IT BY YOU. PLEASE ALSO SIGN THE MAP.

If necessary, continue your answers on a separate sheet of paper.

<p>1(a). Have you known the way as public?</p> <p>(b). If so, for how many years?</p>	<p>yes</p> <p>fifty years</p>
<p>2. How wide is the way?</p>	<p>Between 10 feet and 5 feet</p>
<p>3. Have <u>you used</u> the way?</p> <p>If so,</p> <p>(a) During which years? (Please be as accurate as possible)</p> <p>(b) Where were you going to and from?</p> <p>(c) For what purpose?</p> <p>(d) How many times a year?</p> <p>(e) By what means (e.g. on foot, horse, car etc.)</p>	<p>Between 1965 to the present date</p> <p>In either direction</p> <p>Walking the dog and Recreation</p> <p>25 - 30</p> <p>on Foot</p>
<p>4. (a) Has the way always run over the same route?</p> <p>(b) If it has changed, give details, dates and show changes on the map.</p>	<p>yes</p>
<p>5. Have there to your knowledge ever been any stiles or gates on the way? If yes, mark the location of the stiles/gates on the map.</p>	
<p>6. At the time when you were using the way were you (a) working for any owner or occupier of land crossed by the way, or (b) a tenant of any such owner? If yes, give details and dates.</p>	

<p>7. If the question to answer 6 is yes, did you ever receive any instructions from the owner/occupier as to the use of the way by the public? If so, what were they?</p>	
<p>8. Have you ever been stopped or turned back when using the way, or do you know or have you heard of anyone else having been challenged or prevented from using the way? If so, state when the incident(s) took place and give details.</p>	<p>No</p>
<p>9. Were you ever told by any owner or tenant of the land crossed by the way, or by anyone in their employment, that the way was not public? If so, state when and give details and dates.</p>	<p>No</p>
<p>10. Have you ever known any locked gates or other obstructions to the way? If so, give dates, details & mark locations on the map.</p>	<p>No</p>
<p>11. Have you ever seen any notices or signs on or near the way? If so, mark the position(s) on the map and give dates and state what the notices say/said.</p>	<p>No</p>
<p>12. Have you ever sought or been given permission to use they way?</p>	<p>No</p>
<p>13. Are you (or have you ever been) a friend or acquaintance of any owner or occupier of the land crossed by the way? If yes, give details and dates.</p>	<p>No</p>

<p>14. Please give any further information concerning the way which you consider to be relevant:</p>	
--	--

DISCLOSURE OF INFORMATION:


Please note that information you supply to the Council including personal information may be published on the Council's internet site or made available for public inspection in accordance with Part 5 of Local Government Act 1972. The information may also be disclosed on request under the Freedom of Information Act 2000, Environment Information Regulations or the Data Protection Act 1998. This form and the evidence contained in it including your personal information will also be disclosed to the landowner(s) affected by the application and at a public inquiry (should one be directed take place by the Secretary of State). Only in exceptional circumstances may this information be withheld from public disclosure. If you believe there may be good reason that this information should not be disclosed then please indicate in the box below why information that forms an essential part of this process should not be publicly accessible.

<p>Please make any comments regarding Disclosure of Information here (if you have no comments please state "none"):</p> <p><i>None</i></p>
--

I hereby certify that to the best of my knowledge and belief, the facts that I have stated are true.

I am/am not* willing to attend a public inquiry held locally to give evidence on this matter, if this should prove to be necessary.

(* delete as applicable)

Signature of Witness: 

Print Full Name:

DAVID GODFREY

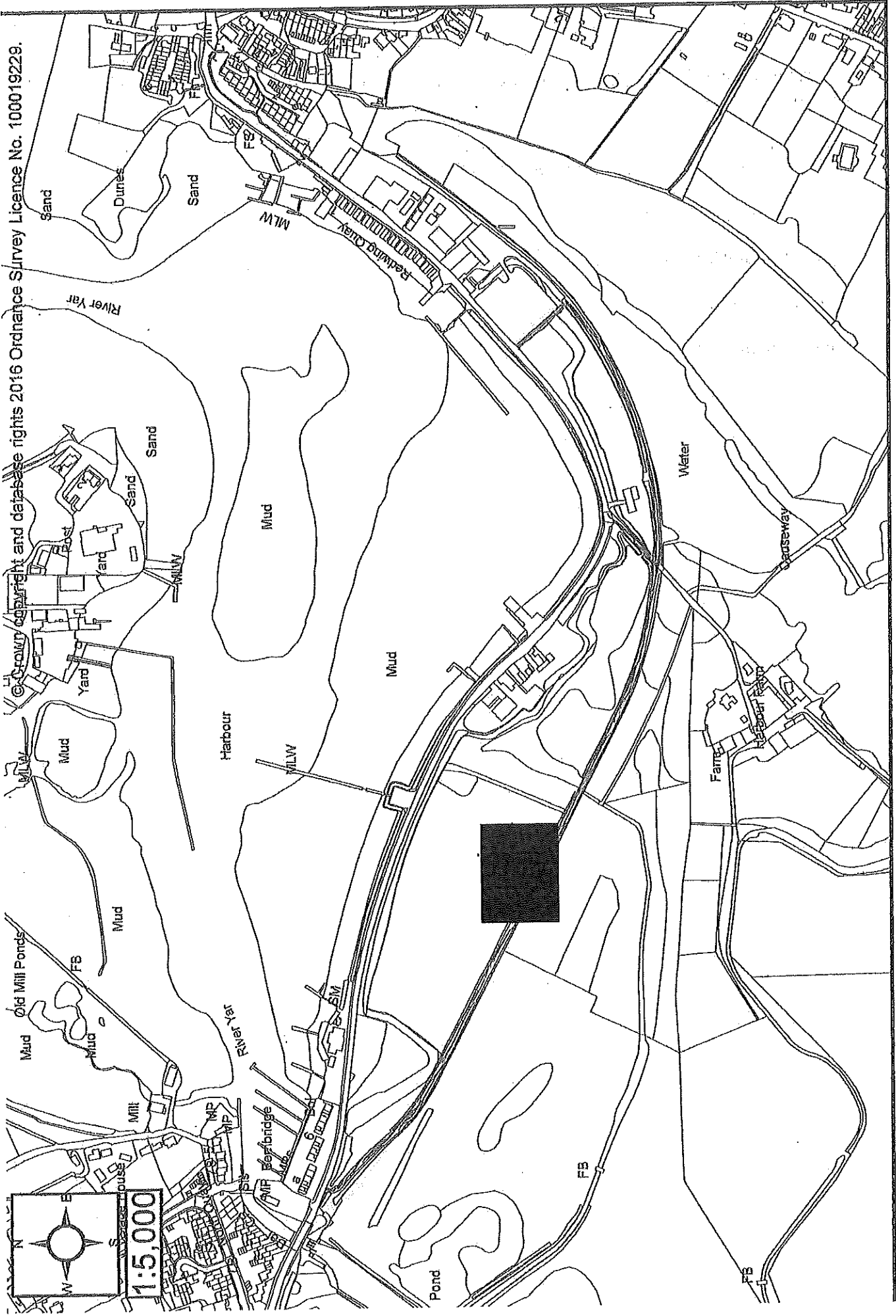
Date of statement:

01/01/2017

IMPORTANT:

PLEASE ENSURE A MAP IS ATTACHED TO THIS FORM WITH THE ROUTE OF THE PATH DRAWN ON IT BY YOU. PLEASE ALSO SIGN THE MAP.

© Crown copyright and database rights 2016 Ordnance Survey Licence No. 100019228.



Loose Mark park sign map.



PUBLIC RIGHTS OF WAY USER EVIDENCE FORM

IMPORTANT NOTE

This form will be used to help establish whether or not the claimed route is a public right of way. It will be used to assist in reaching the truth of the matter, whatever it may be. You should therefore answer the questions as fully as possible and not keep back any information, whether for or against the application.

This form should be completed by one person only and should relate to only one route.

Full Name of Witness: RAYMOND JOHN GOUGH

Address (including postcode): [REDACTED]

Telephone: (Home) [REDACTED]

(Work) —

(Mobile) —

Preferred number and time to be contacted: [REDACTED]

Email:

Date of Birth: [REDACTED]

Occupation: BRICKLAYER (RETIRED)

Description of Path:

From: STARS OF EMBANKMENT ROAD

To: REDWINGS QUAY

Believed status of path: FOOTPATH
(e.g. footpath, bridleway, byway open to all traffic)

PLEASE ENSURE A MAP IS ATTACHED TO THIS FORM WITH THE ROUTE OF THE PATH DRAWN ON IT BY YOU. PLEASE ALSO SIGN THE MAP.

If necessary, continue your answers on a separate sheet of paper.

<p>1(a). Have you known the way as public?</p> <p>(b). If so, for how many years?</p>	<p>YES</p> <p>40 YEARS</p>
<p>2. How wide is the way?</p>	<p>6 FT +</p>
<p>3. Have <u>you used</u> the way?</p> <p>If so,</p> <p>(a) During which years? (Please be as accurate as possible)</p> <p>(b) Where were you going to and from?</p> <p>(c) For what purpose?</p> <p>(d) How many times a year?</p> <p>(e) By what means (e.g. on foot, horse, car etc.)</p>	<p>LAST 40 YEARS +</p> <p>ST HELENS TO BEMBRIDGE</p> <p>WALKING AND BIRDWATCHING</p> <p>2 OR 3</p> <p>ON FOOT</p>
<p>4. (a) Has the way always run over the same route?</p> <p>(b) If it has changed, give details, dates and show changes on the map.</p>	<p>YES</p>
<p>5. Have there to your knowledge ever been any stiles or gates on the way? If yes, mark the location of the stiles/gates on the map.</p>	<p>NO</p>
<p>6. At the time when you were using the way were you (a) working for any owner or occupier of land crossed by the way, or (b) a tenant of any such owner? If yes, give details and dates.</p>	<p>NO</p>

<p>7. If the question to answer 6 is yes, did you ever receive any instructions from the owner/ occupier as to the use of the way by the public? If so, what were they?</p>	<p>NO</p>
<p>8. Have you ever been stopped or turned back when using the way, or do you know or have you heard of anyone else having been challenged or prevented from using the way? If so, state when the incident(s) took place and give details.</p>	<p>NO</p>
<p>9. Were you ever told by any owner or tenant of the land crossed by the way, or by anyone in their employment, that the way was not public? If so, state when and give details and dates.</p>	<p>NO</p>
<p>10. Have you ever known any locked gates or other obstructions to the way? If so, give dates, details & mark locations on the map.</p>	<p>NO</p>
<p>11. Have you ever seen any notices or signs on or near the way? If so, mark the position(s) on the map and give dates and state what the notices say/said.</p>	<p>NO</p>
<p>12. Have you ever sought or been given permission to use they way?</p>	<p>NO</p>
<p>13. Are you (or have you ever been) a friend or acquaintance of any owner or occupier of the land crossed by the way? If yes, give details and dates.</p>	<p>NO</p>

<p>14. Please give any further information concerning the way which you consider to be relevant:</p>	<p>GOOD BIRD WATCHING AREA</p>
--	--------------------------------

DISCLOSURE OF INFORMATION:

Please note that information you supply to the Council including personal information may be published on the Council's internet site or made available for public inspection in accordance with Part 5 of Local Government Act 1972. The information may also be disclosed on request under the Freedom of Information Act 2000, Environment Information Regulations or the Data Protection Act 1998. This form and the evidence contained in it including your personal information will also be disclosed to the landowner(s) affected by the application and at a public inquiry (should one be directed take place by the Secretary of State). Only in exceptional circumstances may this information be withheld from public disclosure. If you believe there may be good reason that this information should not be disclosed then please indicate in the box below why information that forms an essential part of this process should not be publicly accessible.

<p>Please make any comments regarding Disclosure of Information here (if you have no comments please state "none"):</p> <p>5 NONE</p>

I hereby certify that to the best of my knowledge and belief, the facts that I have stated are true.

I am/am not* willing to attend a public inquiry held locally to give evidence on this matter, if this should prove to be necessary.

(* delete as applicable)

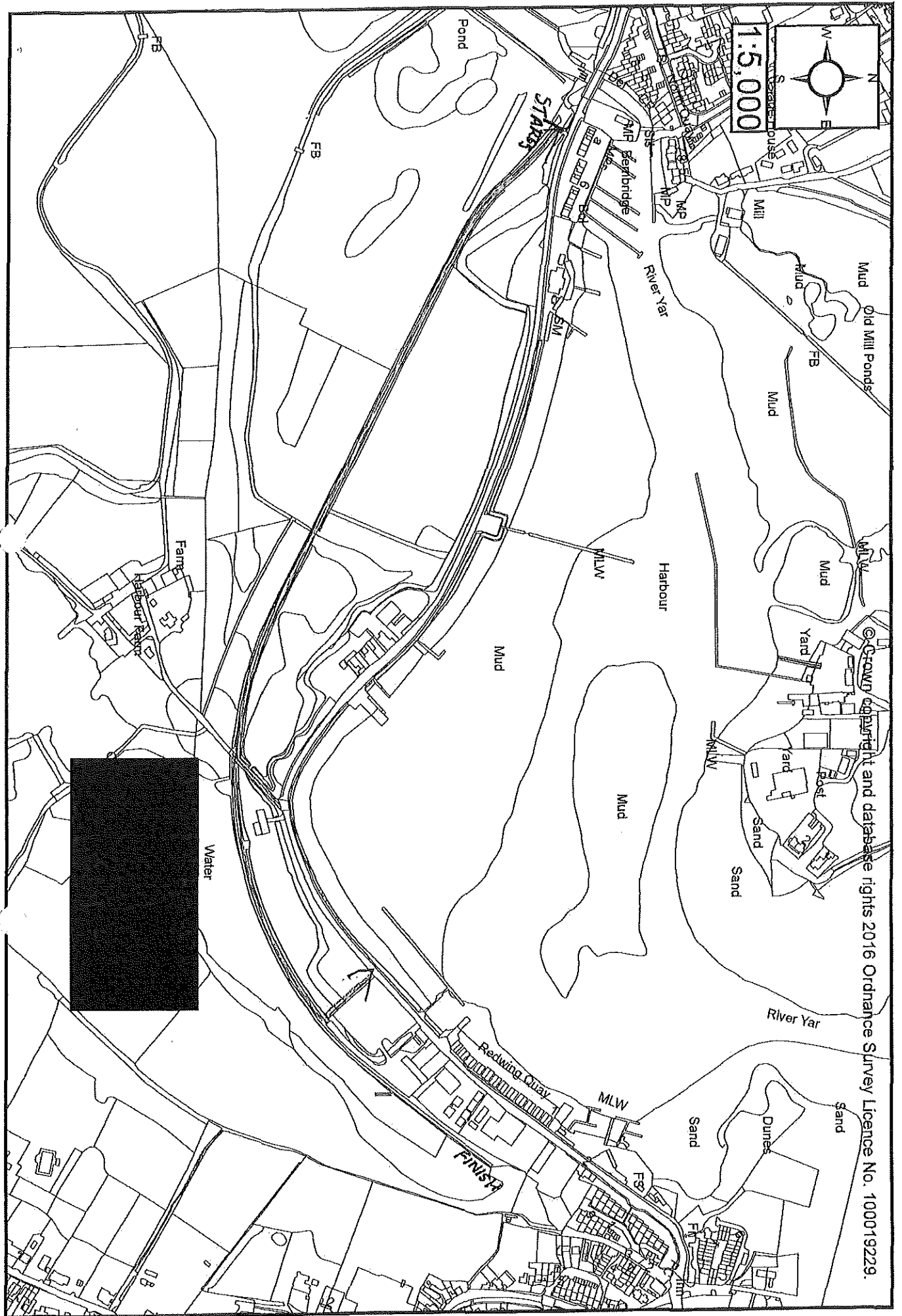
Signature of Witness: 

Print Full Name: MR RAYMOND JOHN GOUGH

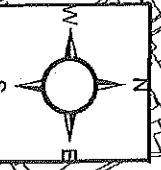
Date of statement: 21/11/2016

IMPORTANT:

PLEASE ENSURE A MAP IS ATTACHED TO THIS FORM WITH THE ROUTE OF THE PATH DRAWN ON IT BY YOU. PLEASE ALSO SIGN THE MAP.



1:5,000



© Crown copyright and database rights 2016 Ordnance Survey Licence No. 100019229.



PUBLIC RIGHTS OF WAY USER EVIDENCE FORM

IMPORTANT NOTE

This form will be used to help establish whether or not the claimed route is a public right of way. It will be used to assist in reaching the truth of the matter, whatever it may be. You should therefore answer the questions as fully as possible and not keep back any information, whether for or against the application.

This form should be completed by one person only and should relate to only one route.

Full Name of Witness: Sandra Ann GOUGH

Address (including postcode): ... [REDACTED]

Telephone: (Home) ... [REDACTED]

(Work) ...

(Mobile) ...

Preferred number and time to be contacted: [REDACTED]

Email: ...

Date of Birth: ... [REDACTED]

Occupation: HOUSEWIFE

Description of Path:

From: STARS OF EMBANKMENT Road

To: RED WING QUAY

Believed status of path: FOOT PATH
(e.g. footpath, bridleway, byway open to all traffic)

PLEASE ENSURE A MAP IS ATTACHED TO THIS FORM WITH THE ROUTE OF THE PATH DRAWN ON IT BY YOU. PLEASE ALSO SIGN THE MAP.

If necessary, continue your answers on a separate sheet of paper.

<p>1(a). Have you known the way as public?</p> <p>(b). If so, for how many years?</p>	<p>YES</p> <p>40+ YEARS</p>
<p>2. How wide is the way?</p>	<p>6 FT +</p>
<p>3. Have <u>you used</u> the way?</p> <p>If so,</p> <p>(a) During which years? (Please be as accurate as possible)</p> <p>(b) Where were you going to and from?</p> <p>(c) For what purpose?</p> <p>(d) How many times a year?</p> <p>(e) By what means (e.g. on foot, horse, car etc.)</p>	<p>LAST 40+ YEARS</p> <p>ST Helens To Bembridge</p> <p>WALKING Birdwatching etc.</p> <p>3 or 4</p> <p>ON FOOT</p>
<p>4. (a) Has the way always run over the same route?</p> <p>(b) If it has changed, give details, dates and show changes on the map.</p>	<p>YES</p>
<p>5. Have there to your knowledge ever been any stiles or gates on the way? If yes, mark the location of the stiles/gates on the map.</p>	<p>NO</p>
<p>6. At the time when you were using the way were you (a) working for any owner or occupier of land crossed by the way, or (b) a tenant of any such owner? If yes, give details and dates.</p>	<p>NO</p>

<p>7. If the question to answer 6 is yes, did you ever receive any instructions from the owner/occupier as to the use of the way by the public? If so, what were they?</p>	<p>NO</p>
<p>8. Have you ever been stopped or turned back when using the way, or do you know or have you heard of anyone else having been challenged or prevented from using the way? If so, state when the incident(s) took place and give details.</p>	<p>NO</p>
<p>9. Were you ever told by any owner or tenant of the land crossed by the way, or by anyone in their employment, that the way was not public? If so, state when and give details and dates.</p>	<p>NO</p>
<p>10. Have you ever known any locked gates or other obstructions to the way? If so, give dates, details & mark locations on the map.</p>	<p>NO</p>
<p>11. Have you ever seen any notices or signs on or near the way? If so, mark the position(s) on the map and give dates and state what the notices say/said.</p>	<p>NO</p>
<p>12. Have you ever sought or been given permission to use they way?</p>	<p>NO</p>
<p>13. Are you (or have you ever been) a friend or acquaintance of any owner or occupier of the land crossed by the way? If yes, give details and dates.</p>	<p>NO</p>

<p>14. Please give any further information concerning the way which you consider to be relevant:</p> <p>Taking care two children on nature trails to teach them the changing seasons with its migrating birds flora and fauna etc to watch this area</p>	<p>has a high diversity of (care children and in their party note)</p> <p>also walking fair generations of my dogs.. (I have family history connections to this area) B & Gough.</p>
--	--

DISCLOSURE OF INFORMATION:

Please note that information you supply to the Council including personal information may be published on the Council's internet site or made available for public inspection in accordance with Part 5 of Local Government Act 1972. The information may also be disclosed on request under the Freedom of Information Act 2000, Environment Information Regulations or the Data Protection Act 1998. This form and the evidence contained in it including your personal information will also be disclosed to the landowner(s) affected by the application and at a public inquiry (should one be directed take place by the Secretary of State). Only in exceptional circumstances may this information be withheld from public disclosure. If you believe there may be good reason that this information should not be disclosed then please indicate in the box below why information that forms an essential part of this process should not be publicly accessible.

Please make any comments regarding Disclosure of Information here (if you have no comments please state "none"):

None

I hereby certify that to the best of my knowledge and belief, the facts that I have stated are true.

I am/am not* willing to attend a public inquiry held locally to give evidence on this matter, if this should prove to be necessary.

(* delete as applicable)

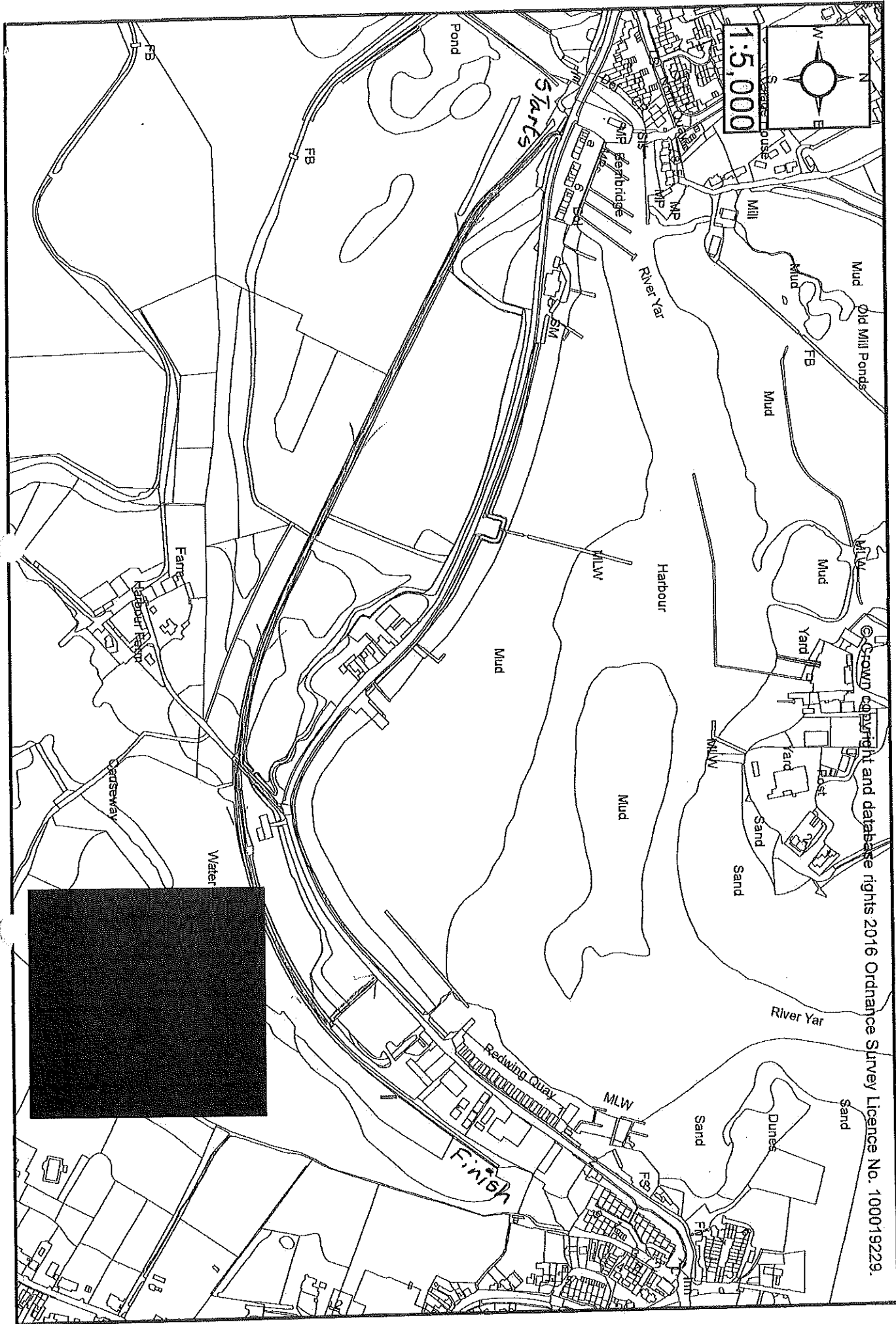
Signature of Witness: 

Print Full Name: ... Mrs SANDRA ANN GOUGH ...

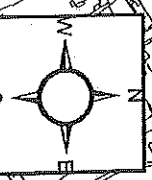
Date of statement: ... 21/11/2016 ...

IMPORTANT:

PLEASE ENSURE A MAP IS ATTACHED TO THIS FORM WITH THE ROUTE OF THE PATH DRAWN ON IT BY YOU. PLEASE ALSO SIGN THE MAP.



1:5,000



© Crown copyright and database rights 2016 Ordnance Survey Licence No. 100019229.

PUBLIC RIGHTS OF WAY USER EVIDENCE FORM

IMPORTANT NOTE

This form will be used to help establish whether or not the claimed route is a public right of way. It will be used to assist in reaching the truth of the matter, whatever it may be. You should therefore answer the questions as fully as possible and not keep back any information, whether for or against the application.

This form should be completed by one person only and should relate to only one route.

Full Name of Witness: JOANNE HAIGH

Address (including postcode):

Telephone: (Home) [REDACTED]

(Work) [REDACTED]

(Mobile) [REDACTED]

Preferred number and time to be contacted: MOBILE

Email: [REDACTED]

Date of Birth: [REDACTED]

Occupation: RETIRED

Description of Path:

From: NORTH QUAY BENEVOLENTS HARDWAY -

OTHER SIDE OF ROAD

To: THE RESIDENTS CAR PARK JUST BEYOND

RESIDING QUAY

Believed status of path: FOOTPATH
(e.g. footpath, bridleway, byway open to all traffic)

PLEASE ENSURE A MAP IS ATTACHED TO THIS FORM WITH THE ROUTE OF THE PATH DRAWN ON IT BY YOU. PLEASE ALSO SIGN THE MAP.

If necessary, continue your answers on a separate sheet of paper.

<p>1(a). Have you known the way as public?</p> <p>(b). If so, for how many years?</p>	<p>YES</p> <p>SINCE 1985</p>
<p>2. How wide is the way?</p>	<p>VARISS BETWEEN 6 - 12 FEET</p>
<p>3. Have <u>you used</u> the way?</p> <p>If so,</p> <p>(a) During which years? (Please be as accurate as possible)</p> <p>(b) Where were you going to and from?</p> <p>(c) For what purpose?</p> <p>(d) How many times a year?</p> <p>(e) By what means (e.g. on foot, horse, car etc.)</p>	<p>SINCE 1985</p> <p>WALKING TO AND FROM NORTH QUAY END</p> <p>TO WALK</p> <p>12 ++</p> <p>FOOT</p>
<p>4. (a) Has the way always run over the same route?</p> <p>(b) If it has changed, give details, dates and show changes on the map.</p>	<p>YES</p>
<p>5. Have there to your knowledge ever been any stiles or gates on the way? If yes, mark the location of the stiles/gates on the map.</p>	<p>NO</p>
<p>6. At the time when you were using the way were you (a) working for any owner or occupier of land crossed by the way, or (b) a tenant of any such owner? If yes, give details and dates.</p>	<p>NO</p>

<p>7. If the question to answer 6 is yes, did you ever receive any instructions from the owner/occupier as to the use of the way by the public? If so, what were they?</p>	<p>N/A</p>
<p>8. Have you ever been stopped or turned back when using the way, or do you know or have you heard of anyone else having been challenged or prevented from using the way? If so, state when the incident(s) took place and give details.</p>	<p>No</p>
<p>9. Were you ever told by any owner or tenant of the land crossed by the way, or by anyone in their employment, that the way was not public? If so, state when and give details and dates.</p>	<p>No</p>
<p>10. Have you ever known any locked gates or other obstructions to the way? If so, give dates, details & mark locations on the map.</p>	<p>No</p>
<p>11. Have you ever seen any notices or signs on or near the way? If so, mark the position(s) on the map and give dates and state what the notices say/said.</p>	<p>No</p>
<p>12. Have you ever sought or been given permission to use they way?</p>	<p>No</p>
<p>13. Are you (or have you ever been) a friend or acquaintance of any owner or occupier of the land crossed by the way? If yes, give details and dates.</p>	<p>No</p>

<p>14. Please give any further information concerning the way which you consider to be relevant:</p>	
--	--

DISCLOSURE OF INFORMATION:

Please note that information you supply to the Council including personal information may be published on the Council's internet site or made available for public inspection in accordance with Part 5 of Local Government Act 1972. The information may also be disclosed on request under the Freedom of Information Act 2000, Environment Information Regulations or the Data Protection Act 1998. This form and the evidence contained in it including your personal information will also be disclosed to the landowner(s) affected by the application and at a public inquiry (should one be directed take place by the Secretary of State). *Only in exceptional circumstances may this information be withheld from public disclosure.* If you believe there may be good reason that this information should not be disclosed then please indicate in the box below why information that forms an essential part of this process should not be publicly accessible.

<p>Please make any comments regarding Disclosure of Information here (if you have no comments please state "none"):</p> <p>NONE</p>

I hereby certify that to the best of my knowledge and belief, the facts that I have stated are true.

I am/am not* willing to attend a public inquiry held locally to give evidence on this matter, if this should prove to be necessary.

(* delete as applicable)

Signature of Witness: 

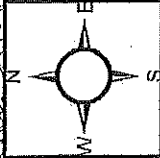
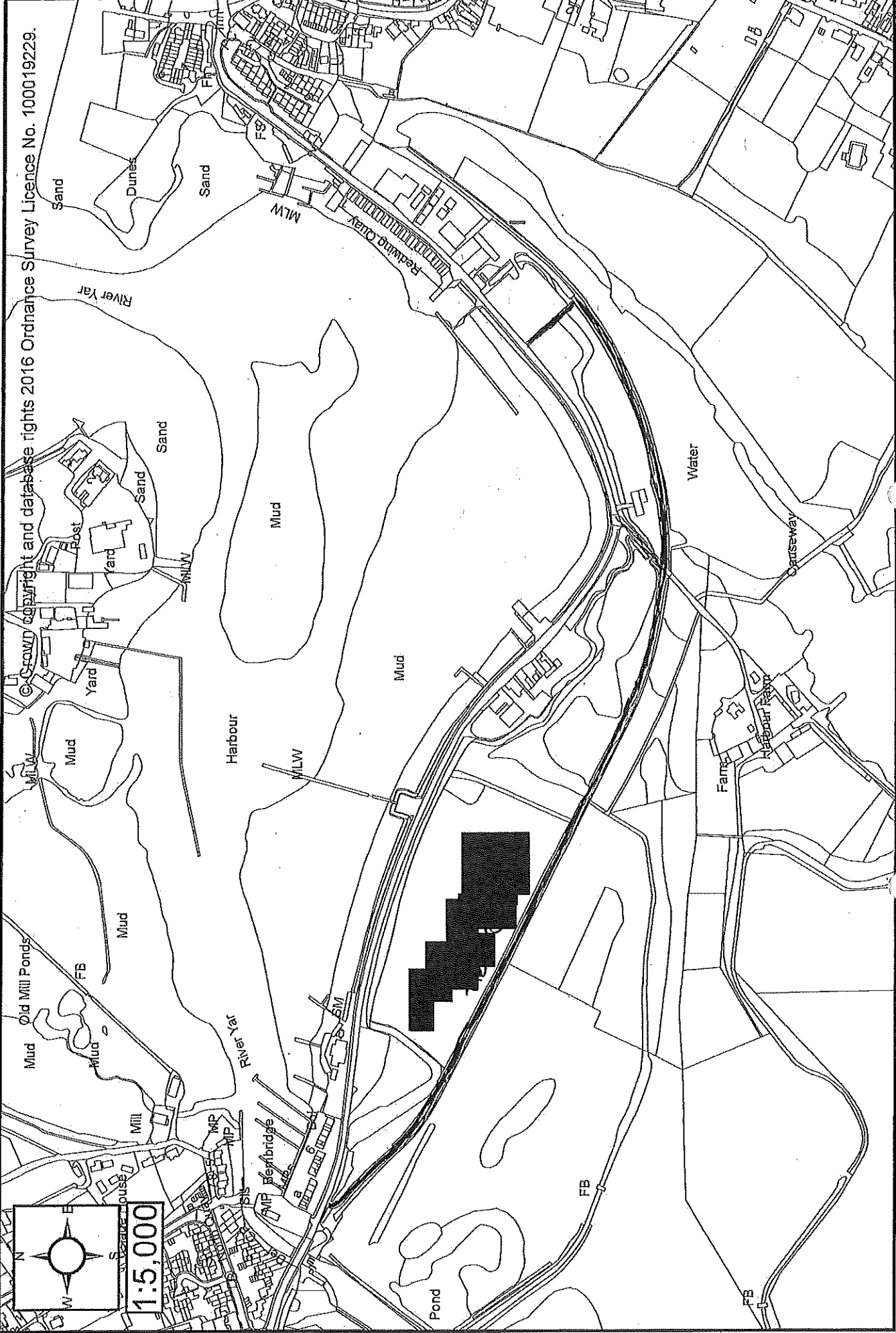
Print Full Name: JOHANNES HAHN

Date of statement: 31.12.2016

IMPORTANT:

PLEASE ENSURE A MAP IS ATTACHED TO THIS FORM WITH THE ROUTE OF THE PATH DRAWN ON IT BY YOU. PLEASE ALSO SIGN THE MAP.

© Crown copyright and database rights 2016 Ordnance Survey Licence No. 100019229.



1:5,000



PUBLIC RIGHTS OF WAY USER EVIDENCE FORM

IMPORTANT NOTE

This form will be used to help establish whether or not the claimed route is a public right of way. It will be used to assist in reaching the truth of the matter, whatever it may be. You should therefore answer the questions as fully as possible and not keep back any information, whether for or against the application.

This form should be completed by one person only and should relate to only one route.

Full Name of Witness: Laura HANKS

Address (including postcode): [REDACTED]

Telephone: (Home)

(Work)

(Mobile) 07938583179

Preferred number and time to be contacted:

Email:

Date of Birth: [REDACTED]

Occupation: Engineering

Description of Path:

From: ST. HELENS

To: BAMBRIDGE BOATYARD

Believed status of path: BRIDLEWAY
(e.g. footpath, bridleway, byway open to all traffic)

PLEASE ENSURE A MAP IS ATTACHED TO THIS FORM WITH THE ROUTE OF THE PATH DRAWN ON IT BY YOU. PLEASE ALSO SIGN THE MAP.

If necessary, continue your answers on a separate sheet of paper.

<p>1(a). Have you known the way as public?</p> <p>(b). If so, for how many years?</p>	<p>YES</p> <p>45 yrs.</p>
<p>2. How wide is the way?</p>	<p>VARIES BETWEEN 6' - 12'</p>
<p>3. Have <u>you used</u> the way?</p> <p>If so,</p> <p>(a) During which years? (Please be as accurate as possible)</p> <p>(b) Where were you going to and from?</p> <p>(c) For what purpose?</p> <p>(d) How many times a year?</p> <p>(e) By what means (e.g. on foot, horse, car etc.)</p>	<p>YES.</p> <p>1971 - 2017.</p> <p>BEA BRIDGE TO ST HELEN TO SEA</p> <p>RECREATION - BIRD WATCHING.</p> <p>20</p> <p>FOOT</p>
<p>4. (a) Has the way always run over the same route?</p> <p>(b) If it has changed, give details, dates and show changes on the map.</p>	<p>YES</p>
<p>5. Have there to your knowledge ever been any stiles or gates on the way? If yes, mark the location of the stiles/gates on the map.</p>	<p>NO</p>
<p>6. At the time when you were using the way were you (a) working for any owner or occupier of land crossed by the way, or (b) a tenant of any such owner? If yes, give details and dates.</p>	<p>NO</p>

<p>7. If the question to answer 6 is yes, did you ever receive any instructions from the owner/ occupier as to the use of the way by the public? If so, what were they?</p>	
<p>8. Have you ever been stopped or turned back when using the way, or do you know or have you heard of anyone else having been challenged or prevented from using the way? If so, state when the incident(s) took place and give details.</p>	<p>NO</p>
<p>9. Were you ever told by any owner or tenant of the land crossed by the way, or by anyone in their employment, that the way was not public? If so, state when and give details and dates.</p>	<p>NO</p>
<p>10. Have you ever known any locked gates or other obstructions to the way? If so, give dates, details & mark locations on the map.</p>	<p>NO</p>
<p>11. Have you ever seen any notices or signs on or near the way? If so, mark the position(s) on the map and give dates and state what the notices say/said.</p>	<p>NO</p>
<p>12. Have you ever sought or been given permission to use they way?</p>	<p>NO</p>
<p>13. Are you (or have you ever been) a friend or acquaintance of any owner or occupier of the land crossed by the way? If yes, give details and dates.</p>	<p>NO</p>

<p>14. Please give any further information concerning the way which you consider to be relevant:</p>	
--	--

DISCLOSURE OF INFORMATION:

Please note that information you supply to the Council including personal information may be published on the Council's internet site or made available for public inspection in accordance with Part 5 of Local Government Act 1972. The information may also be disclosed on request under the Freedom of Information Act 2000, Environment Information Regulations or the Data Protection Act 1998. This form and the evidence contained in it including your personal information will also be disclosed to the landowner(s) affected by the application and at a public inquiry (should one be directed take place by the Secretary of State). Only in exceptional circumstances may this information be withheld from public disclosure. If you believe there may be good reason that this information should not be disclosed then please indicate in the box below why information that forms an essential part of this process should not be publicly accessible.

<p>Please make any comments regarding Disclosure of Information here (if you have no comments please state "none"):</p> <p>5</p>
--

I hereby certify that to the best of my knowledge and belief, the facts that I have stated are true.

I am/am not* willing to attend a public inquiry held locally to give evidence on this matter, if this should prove to be necessary.

(* delete as applicable)


Signature of Witness: 

Print Full Name: LAWRIE HANKS

Date of statement: 5/3/2017

IMPORTANT:

PLEASE ENSURE A MAP IS ATTACHED TO THIS FORM WITH THE ROUTE OF THE PATH DRAWN ON IT BY YOU. PLEASE ALSO SIGN THE MAP.





**PUBLIC RIGHTS OF WAY
USER EVIDENCE FORM**

IMPORTANT NOTE

This form will be used to help establish whether or not the claimed route is a public right of way. It will be used to assist in reaching the truth of the matter, whatever it may be. You should therefore answer the questions as fully as possible and not keep back any information, whether for or against the application.

This form should be completed by one person only and should relate to only one route.

Full Name of Witness: JOHN DAVID HARRISON

Address (including postcode): [REDACTED]

Telephone: (Home) [REDACTED]

(Work)

(Mobile)

Preferred number and time to be contacted:

Email:

Date of Birth: [REDACTED]

Occupation: RETIRED

Description of Path:

From: ST. HELENS EMBANKMENT ROAD
(OLD RAILWAY LINE)

To: BEMBRIDGE END OF EMBANKMENT ROAD, ALONG
OLD RAILWAY LINE. - SEE ATT. MAP

Believed status of path: FOOT PATH
(e.g. footpath, bridleway, byway open to all traffic)

PLEASE ENSURE A MAP IS ATTACHED TO THIS FORM WITH THE ROUTE OF THE PATH DRAWN ON IT BY YOU. PLEASE ALSO SIGN THE MAP.

If necessary, continue your answers on a separate sheet of paper.

<p>1(a). Have you known the way as public?</p> <p>(b). If so, for how many years?</p>	<p>YES</p> <p>20 YEARS</p>
<p>2. How wide is the way?</p>	<p>FROM 1 METRE TO 3 METRE</p>
<p>3. Have you used the way?</p> <p>If so,</p> <p>(a) During which years? (Please be as accurate as possible)</p> <p>(b) Where were you going to and from?</p> <p>(c) For what purpose?</p> <p>(d) How many times a year?</p> <p>(e) By what means (e.g. on foot, horse, car etc.)</p>	<p>1996 - 2016</p> <p>TO BEMBRIDGE FROM BEMBRIDGE TO ST. HELENS AND VICEVERSA</p> <p>FITNESS, AVOIDING EMBANKMENT (D&A)</p> <p>20 T</p> <p>FOOT</p>
<p>4. (a) Has the way always run over the same route?</p> <p>(b) If it has changed, give details, dates and show changes on the map.</p>	<p>YES</p>
<p>5. Have there to your knowledge ever been any stiles or gates on the way? If yes, mark the location of the stiles/gates on the map.</p>	<p>NO</p>
<p>6. At the time when you were using the way were you (a) working for any owner or occupier of land crossed by the way, or (b) a tenant of any such owner? If yes, give details and dates.</p>	<p>ⓐ NO</p> <p>ⓑ NO</p>

<p>7. If the question to answer 6 is yes, did you ever receive any instructions from the owner/occupier as to the use of the way by the public? If so, what were they?</p>	
<p>8. Have you ever been stopped or turned back when using the way, or do you know or have you heard of anyone else having been challenged or prevented from using the way? If so, state when the incident(s) took place and give details.</p>	<p>NO NOT HEARD OF ANYONE</p>
<p>9. Were you ever told by any owner or tenant of the land crossed by the way, or by anyone in their employment, that the way was not public? If so, state when and give details and dates.</p>	<p>NO</p>
<p>10. Have you ever known any locked gates or other obstructions to the way? If so, give dates, details & mark locations on the map.</p>	<p>NO</p>
<p>11. Have you ever seen any notices or signs on or near the way? If so, mark the position(s) on the map and give dates and state what the notices say/said.</p>	<p>NO</p>
<p>12. Have you ever sought or been given permission to use they way?</p>	<p>NO — ALWAYS THOUGHT OF IT AS A PUBLIC RIGHT OF WAY</p>
<p>13. Are you (or have you ever been) a friend or acquaintance of any owner or occupier of the land crossed by the way? If yes, give details and dates.</p>	<p>NO</p>

14. Please give any further information concerning the way which you consider to be relevant:

DISCLOSURE OF INFORMATION:

Please note that information you supply to the Council including personal information may be published on the Council's internet site or made available for public inspection in accordance with Part 5 of Local Government Act 1972. The information may also be disclosed on request under the Freedom of Information Act 2000, Environment Information Regulations or the Data Protection Act 1998. This form and the evidence contained in it including your personal information will also be disclosed to the landowner(s) affected by the application and at a public inquiry (should one be directed take place by the Secretary of State). Only in exceptional circumstances may this information be withheld from public disclosure. If you believe there may be good reason that this information should not be disclosed then please indicate in the box below why information that forms an essential part of this process should not be publicly accessible.

Please make any comments regarding Disclosure of Information here
(if you have no comments please state "none"):

NONE

I hereby certify that to the best of my knowledge and belief, the facts that I have stated are true.

I am/~~am not~~* willing to attend a public inquiry held locally to give evidence on this matter, if this should prove to be necessary.

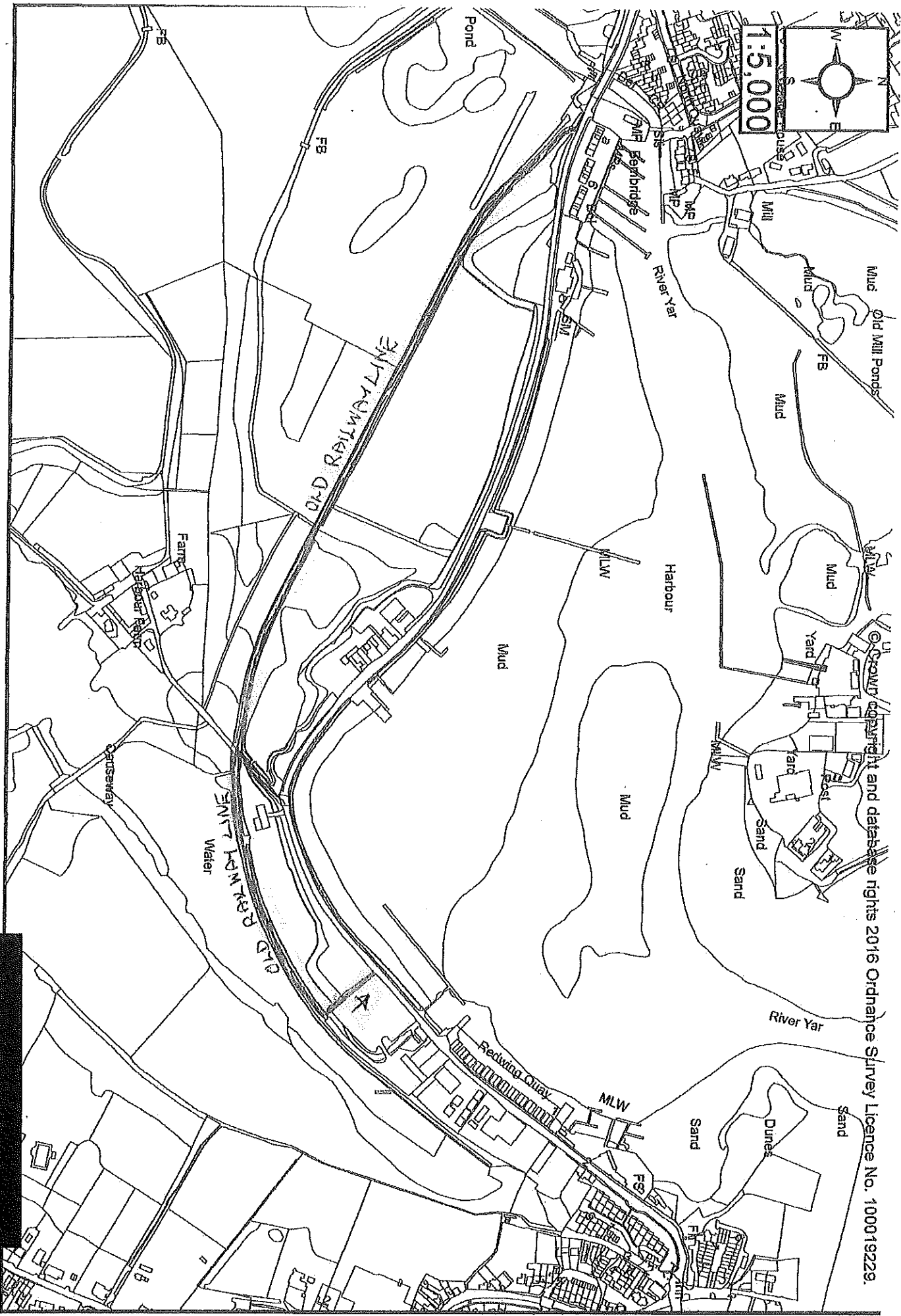
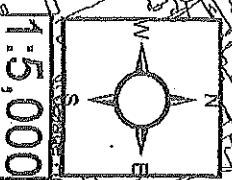
(* delete as applicable)

Signature of Witness: 

Print Full Name: J. D. HARRISON

Date of statement: 25-11-2016

IMPORTANT:
PLEASE ENSURE A MAP IS ATTACHED TO THIS FORM WITH THE ROUTE OF THE PATH DRAWN ON IT BY YOU. PLEASE ALSO SIGN THE MAP.



Copyright and database rights 2016 Ordnance Survey Licence No. 100019229.



PUBLIC RIGHTS OF WAY USER EVIDENCE FORM

IMPORTANT NOTE

This form will be used to help establish whether or not the claimed route is a public right of way. It will be used to assist in reaching the truth of the matter, whatever it may be. You should therefore answer the questions as fully as possible and not keep back any information, whether for or against the application.

This form should be completed by one person only and should relate to only one route.

Full Name of Witness: URSULA HARRISON

Address (including postcode): 

Telephone: (Home) 

(Work)

(Mobile)

Preferred number and time to be contacted:

Email:

Date of Birth: 

Occupation: RETIRED

Description of Path:

From: Running parallel to Embankment Road
St. Helen's

To: Bembridge

(Old Railway Line) *see attached map*

Believed status of path: FOOTPATH
(e.g. footpath, bridleway, byway open to all traffic)

PLEASE ENSURE A MAP IS ATTACHED TO THIS FORM WITH THE ROUTE OF THE PATH DRAWN ON IT BY YOU. PLEASE ALSO SIGN THE MAP.

If necessary, continue your answers on a separate sheet of paper.

<p>1(a). Have you known the way as public?</p> <p>(b). If so, for how many years?</p>	<p>YES</p> <p>20</p>
<p>2. How wide is the way?</p>	<p>3m narrowing to 1^m00cm</p>
<p>3. Have <u>you used</u> the way?</p> <p>If so,</p> <p>(a) During which years? (Please be as accurate as possible)</p> <p>(b) Where were you going to and from?</p> <p>(c) For what purpose?</p> <p>(d) How many times a year?</p> <p>(e) By what means (e.g. on foot, horse, car etc.)</p>	<p>1996 - 2016</p> <p>TO BEKBRIDGE FROM ST. HELENS AND VICE VERSA</p> <p>SHOPPING, HAIRDRESSER, CHURCH LIBRARY, BLACKBERRY PICKING BIRDWATCHING</p> <p>ABOUT 100</p> <p>ON FOOT</p>
<p>4. (a) Has the way always run over the same route?</p> <p>(b) If it has changed, give details, dates and show changes on the map.</p>	<p>YES</p>
<p>5. Have there to your knowledge ever been any stiles or gates on the way? If yes, mark the location of the stiles/gates on the map.</p>	<p>NO</p>
<p>6. At the time when you were using the way were you (a) working for any owner or occupier of land crossed by the way, or (b) a tenant of any such owner? If yes, give details and dates.</p>	<p>NO</p>

<p>7. If the question to answer 6 is yes, did you ever receive any instructions from the owner/ occupier as to the use of the way by the public? If so, what were they?</p>	
<p>8. Have you ever been stopped or turned back when using the way, or do you know or have you heard of anyone else having been challenged or prevented from using the way? If so, state when the incident(s) took place and give details.</p>	<p>NO</p>
<p>9. Were you ever told by any owner or tenant of the land crossed by the way, or by anyone in their employment, that the way was not public? If so, state when and give details and dates.</p>	<p>NO</p>
<p>10. Have you ever known any locked gates or other obstructions to the way? If so, give dates, details & mark locations on the map.</p>	<p>NO</p>
<p>11. Have you ever seen any notices or signs on or near the way? If so, mark the position(s) on the map and give dates and state what the notices say/said.</p>	<p>NO</p>
<p>12. Have you ever sought or been given permission to use they way?</p>	<p>NO</p>
<p>13. Are you (or have you ever been) a friend or acquaintance of any owner or occupier of the land crossed by the way? If yes, give details and dates.</p>	<p>NO</p>

<p>14. Please give any further information concerning the way which you consider to be relevant:</p>	
--	--

DISCLOSURE OF INFORMATION:

Please note that information you supply to the Council including personal information may be published on the Council's internet site or made available for public inspection in accordance with Part 5 of Local Government Act 1972. The information may also be disclosed on request under the Freedom of Information Act 2000, Environment Information Regulations or the Data Protection Act 1998. This form and the evidence contained in it including your personal information will also be disclosed to the landowner(s) affected by the application and at a public inquiry (should one be directed take place by the Secretary of State). Only in exceptional circumstances may this information be withheld from public disclosure. If you believe there may be good reason that this information should not be disclosed then please indicate in the box below why information that forms an essential part of this process should not be publicly accessible.

<p>Please make any comments regarding Disclosure of Information here (if you have no comments please state "none"):</p> <p style="text-align: center;">NONE</p>

I hereby certify that to the best of my knowledge and belief, the facts that I have stated are true.

I am/~~am not~~ willing to attend a public inquiry held locally to give evidence on this matter, if this should prove to be necessary.

(* delete as applicable)

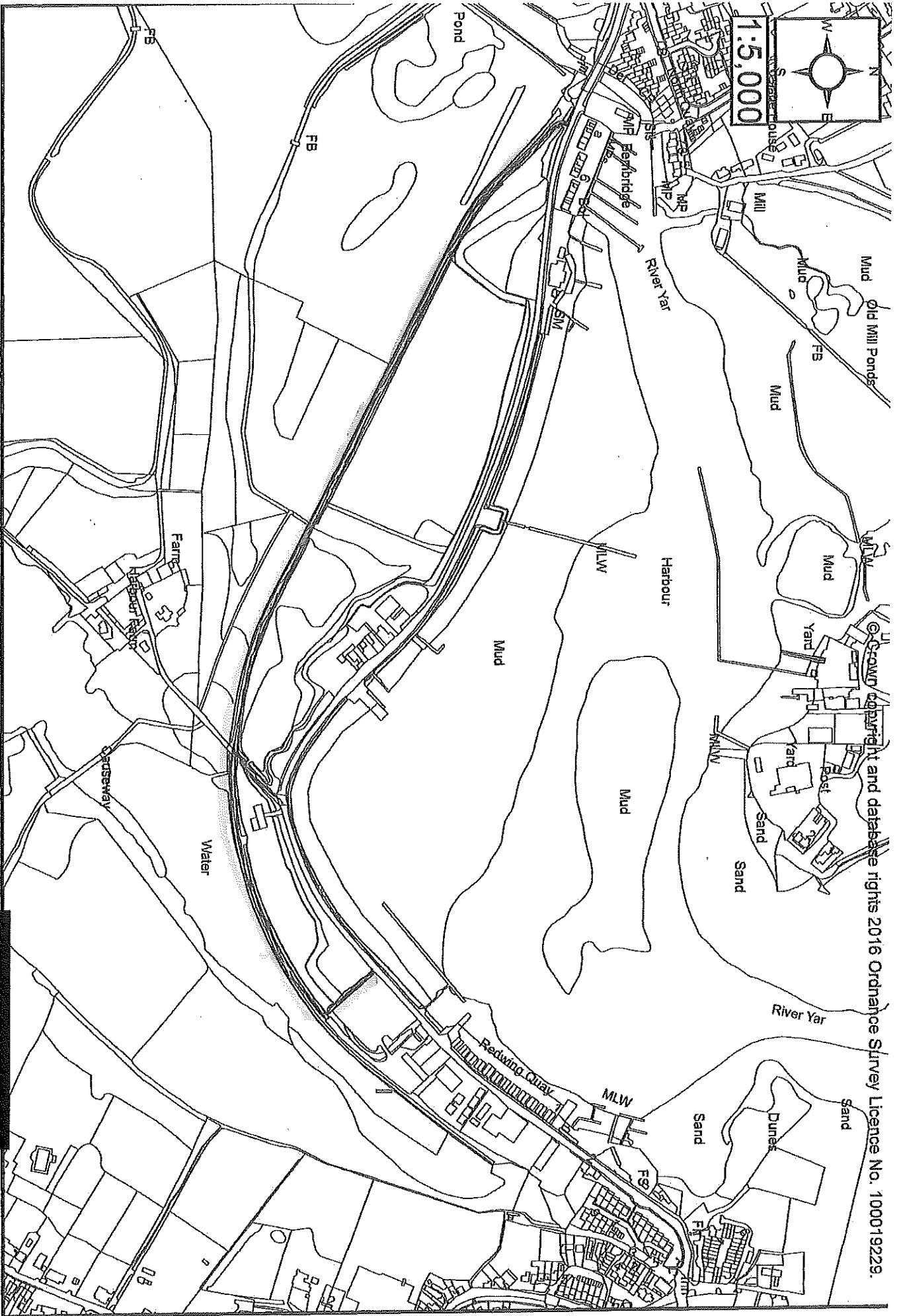
Signature of Witness: ... 

Print Full Name: URSULA HARRISON

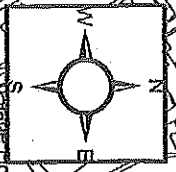
Date of statement: 25/11/2016

IMPORTANT:


PLEASE ENSURE A MAP IS ATTACHED TO THIS FORM WITH THE ROUTE OF THE PATH DRAWN ON IT BY YOU. PLEASE ALSO SIGN THE MAP.



1:5,000



© Crown copyright and database rights 2016 Ordnance Survey Licence No. 100019229.



PUBLIC RIGHTS OF WAY USER EVIDENCE FORM

IMPORTANT NOTE

This form will be used to help establish whether or not the claimed route is a public right of way. It will be used to assist in reaching the truth of the matter, whatever it may be. You should therefore answer the questions as fully as possible and not keep back any information, whether for or against the application.

This form should be completed by one person only and should relate to only one route.

Full Name of Witness: SONIA KAY HAWKES

Address (including postcode):

Telephone: (Home)

(Work)

(Mobile)

Preferred number and time to be contacted: ANY

Email:

Date of Birth:

Occupation: RETIRED

Description of Path:

From: ... ENBANKMENT ROAD, ST. HELENS

..... OLD RAILWAY TRACK

To: ... THE BOATYARD, ENBANKMENT ROAD, BEMLIDGE

Believed status of path: FOOTPATH

(e.g. footpath, bridleway, byway open to all traffic)

PLEASE ENSURE A MAP IS ATTACHED TO THIS FORM WITH THE ROUTE OF THE PATH DRAWN ON IT BY YOU. PLEASE ALSO SIGN THE MAP.

If necessary, continue your answers on a separate sheet of paper.

<p>1(a). Have you known the way as public?</p> <p>(b). If so, for how many years?</p>	<p>YES</p> <p>5</p>
<p>2. How wide is the way?</p>	<p>10'</p>
<p>3. Have <u>you used</u> the way?</p> <p>If so,</p> <p>(a) During which years? (Please be as accurate as possible)</p> <p>(b) Where were you going to and from?</p> <p>(c) For what purpose?</p> <p>(d) How many times a year?</p> <p>(e) By what means (e.g. on foot, horse, car etc.)</p>	<p>YES</p> <p>DIVA 2012 - 2016</p> <p>ST HELENS TO BETTBIDGE AND VICE VERSA</p> <p>DOG WALKING & BIRD WATCHING</p> <p>40</p> <p>ON FOOT</p>
<p>4. (a) Has the way always run over the same route?</p> <p>(b) If it has changed, give details, dates and show changes on the map.</p>	<p>YES</p>
<p>5. Have there to your knowledge ever been any stiles or gates on the way? If yes, mark the location of the stiles/gates on the map.</p>	<p>NO</p>
<p>6. At the time when you were using the way were you (a) working for any owner or occupier of land crossed by the way, or (b) a tenant of any such owner? If yes, give details and dates.</p>	<p>NO</p>

<p>7. If the question to answer 6 is yes, did you ever receive any instructions from the owner/ occupier as to the use of the way by the public? If so, what were they?</p>	
<p>8. Have you ever been stopped or turned back when using the way, or do you know or have you heard of anyone else having been challenged or prevented from using the way? If so, state when the incident(s) took place and give details.</p>	<p>NO</p>
<p>9. Were you ever told by any owner or tenant of the land crossed by the way, or by anyone in their employment, that the way was not public? If so, state when and give details and dates.</p>	<p>NO</p>
<p>10. Have you ever known any locked gates or other obstructions to the way? If so, give dates, details & mark locations on the map.</p>	<p>NO</p>
<p>11. Have you ever seen any notices or signs on or near the way? If so, mark the position(s) on the map and give dates and state what the notices say/said.</p>	<p>NO</p>
<p>12. Have you ever sought or been given permission to use they way?</p>	<p>NO</p>
<p>13. Are you (or have you ever been) a friend or acquaintance of any owner or occupier of the land crossed by the way? If yes, give details and dates.</p>	<p>NO</p>

<p>14. Please give any further information concerning the way which you consider to be relevant:</p> <p>I have always believed this path to be a public right of way and have used it as such.</p> <p>It is an excellent place from which to view wildlife</p>	<p>on the RSPB reserve. The reserve is fenced so there is no possibility of footpath users straying on to the reserve and disturbing the wildlife.</p>
--	--

DISCLOSURE OF INFORMATION:

Please note that information you supply to the Council including personal information may be published on the Council's internet site or made available for public inspection in accordance with Part 5 of Local Government Act 1972. The information may also be disclosed on request under the Freedom of Information Act 2000, Environment Information Regulations or the Data Protection Act 1998. This form and the evidence contained in it including your personal information will also be disclosed to the landowner(s) affected by the application and at a public inquiry (should one be directed take place by the Secretary of State). Only in exceptional circumstances may this information be withheld from public disclosure. If you believe there may be good reason that this information should not be disclosed then please indicate in the box below why information that forms an essential part of this process should not be publicly accessible.

Please make any comments regarding Disclosure of Information here (if you have no comments please state "none"):

5
NONE

I hereby certify that to the best of my knowledge and belief, the facts that I have stated are true.

I am/~~am not~~* willing to attend a public inquiry held locally to give evidence on this matter, if this should prove to be necessary.

(* delete as applicable)

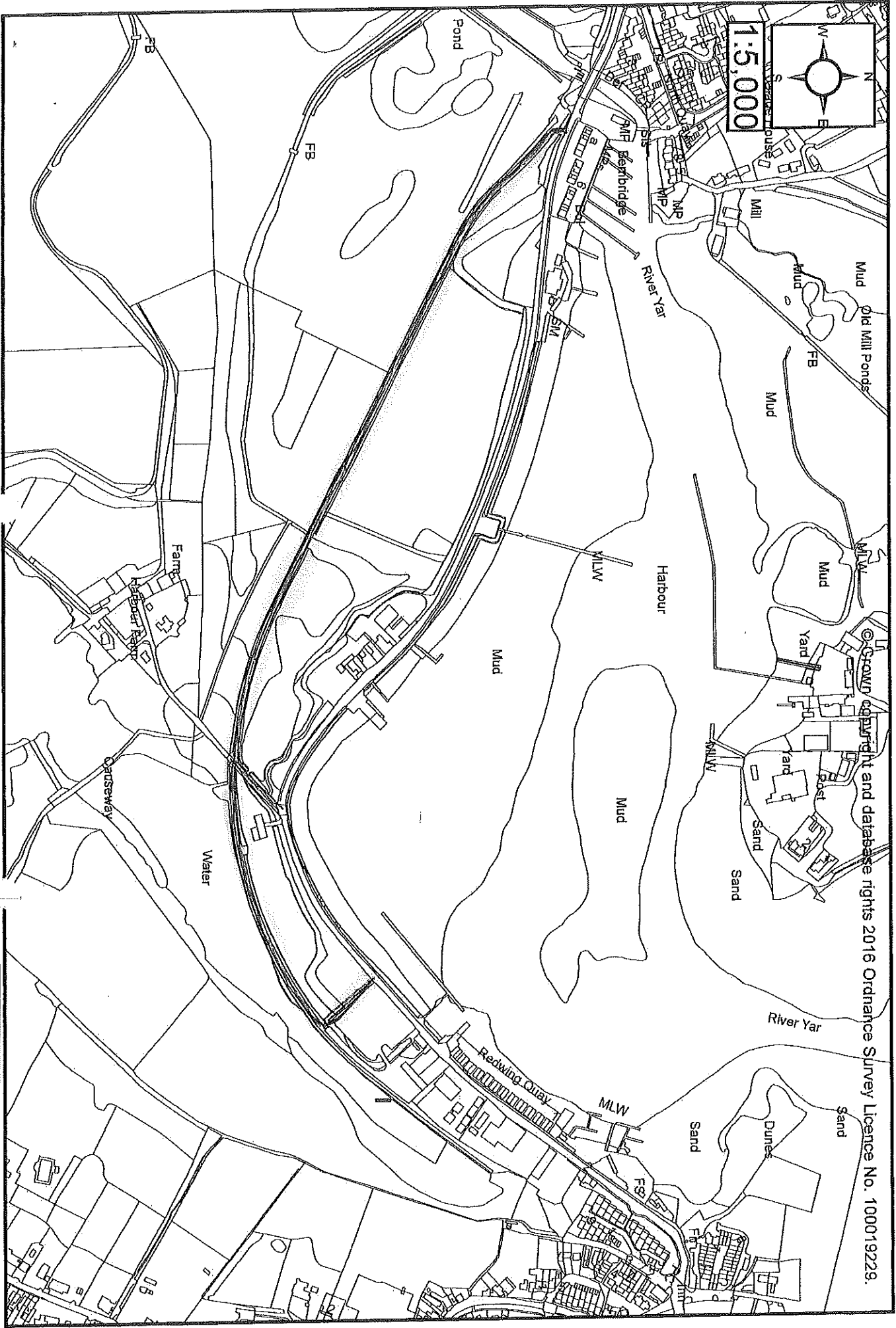
Signature of Witness: 

Print Full Name: SONIA KAY HAWKES

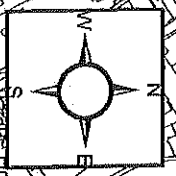
Date of statement: 21.11.16

IMPORTANT:

PLEASE ENSURE A MAP IS ATTACHED TO THIS FORM WITH THE ROUTE OF THE PATH DRAWN ON IT BY YOU. PLEASE ALSO SIGN THE MAP.



1:5,000



© Crown copyright and database rights 2016 Ordnance Survey Licence No. 100019229.

PUBLIC RIGHTS OF WAY USER EVIDENCE FORM

IMPORTANT NOTE

This form will be used to help establish whether or not the claimed route is a public right of way. It will be used to assist in reaching the truth of the matter, whatever it may be. You should therefore answer the questions as fully as possible and not keep back any information, whether for or against the application.

This form should be completed by one person only and should relate to only one route.

Full Name of Witness: JOHN HAWKES

Address (including postcode): [REDACTED]

..... [REDACTED]

Telephone: (Home) [REDACTED]

(Work) [REDACTED]

(Mobile) [REDACTED]

Preferred number and time to be contacted: ANY TIME

Email: [REDACTED]

Date of Birth: [REDACTED]

Occupation: RETIRED

Description of Path: THE OLD RAILWAY TRACK

From: EMBANKMENT ROAD, ST. HELENS

To: THE BOATYARD, EMBANKMENT ROAD

..... REMBRIDGE

Believed status of path: FOOTPATH
(e.g. footpath, bridleway, byway open to all traffic)

PLEASE ENSURE A MAP IS ATTACHED TO THIS FORM WITH THE ROUTE OF THE PATH DRAWN ON IT BY YOU. PLEASE ALSO SIGN THE MAP.

If necessary, continue your answers on a separate sheet of paper.

<p>1(a). Have you known the way as public?</p> <p>(b). If so, for how many years?</p>	<p>YES</p> <p>5</p>
<p>2. How wide is the way?</p>	<p>4 METRES IN PLACES</p>
<p>3. Have <u>you used</u> the way?</p> <p>If so,</p> <p>(a) During which years? (Please be as accurate as possible)</p> <p>(b) Where were you going to and from?</p> <p>(c) For what purpose?</p> <p>(d) How many times a year?</p> <p>(e) By what means (e.g. on foot, horse, car etc.)</p>	<p>YES</p> <p>REGULARLY FROM 2014 → 2016</p> <p>ST. HELENS TO BEMBLIDGE</p> <p>DOG WALKING + BIRD WATCHING</p> <p>AT LEAST ONCE PER WEEK</p> <p>ON FOOT</p>
<p>4. (a) Has the way always run over the same route?</p> <p>(b) If it has changed, give details, dates and show changes on the map.</p>	<p>YES</p>
<p>5. Have there to your knowledge ever been any stiles or gates on the way? If yes, mark the location of the stiles/gates on the map.</p>	<p>No</p>
<p>6. At the time when you were using the way were you (a) working for any owner or occupier of land crossed by the way, or (b) a tenant of any such owner? If yes, give details and dates.</p>	<p>No</p>

<p>7. If the question to answer 6 is yes, did you ever receive any instructions from the owner/ occupier as to the use of the way by the public? If so, what were they?</p>	/
<p>8. Have you ever been stopped or turned back when using the way, or do you know or have you heard of anyone else having been challenged or prevented from using the way? If so, state when the incident(s) took place and give details.</p>	No
<p>9. Were you ever told by any owner or tenant of the land crossed by the way, or by anyone in their employment, that the way was not public? If so, state when and give details and dates.</p>	No.
<p>10. Have you ever known any locked gates or other obstructions to the way? If so, give dates, details & mark locations on the map.</p>	No.
<p>11. Have you ever seen any notices or signs on or near the way? If so, mark the position(s) on the map and give dates and state what the notices say/said.</p>	No
<p>12. Have you ever sought or been given permission to use they way?</p>	No
<p>13. Are you (or have you ever been) a friend or acquaintance of any owner or occupier of the land crossed by the way? If yes, give details and dates.</p>	No

14. Please give any further information concerning the way which you consider to be relevant:

I HAVE ALWAYS CONSIDERED THIS AS A FOOTPATH AND IT IS A SAFE AND SECURE ROUTE FOR MY DOG TO WALK OFF THE LEAD.

DISCLOSURE OF INFORMATION:

Please note that information you supply to the Council including personal information may be published on the Council's internet site or made available for public inspection in accordance with Part 5 of Local Government Act 1972. The information may also be disclosed on request under the Freedom of Information Act 2000, Environment Information Regulations or the Data Protection Act 1998. This form and the evidence contained in it including your personal information will also be disclosed to the landowner(s) affected by the application and at a public inquiry (should one be directed take place by the Secretary of State). Only in exceptional circumstances may this information be withheld from public disclosure. If you believe there may be good reason that this information should not be disclosed then please indicate in the box below why information that forms an essential part of this process should not be publicly accessible.

Please make any comments regarding Disclosure of Information here (if you have no comments please state "none"):

5 NONE

I hereby certify that to the best of my knowledge and belief, the facts that I have stated are true.

I am/am not* willing to attend a public inquiry held locally to give evidence on this matter, if this should prove to be necessary.

(* delete as applicable)

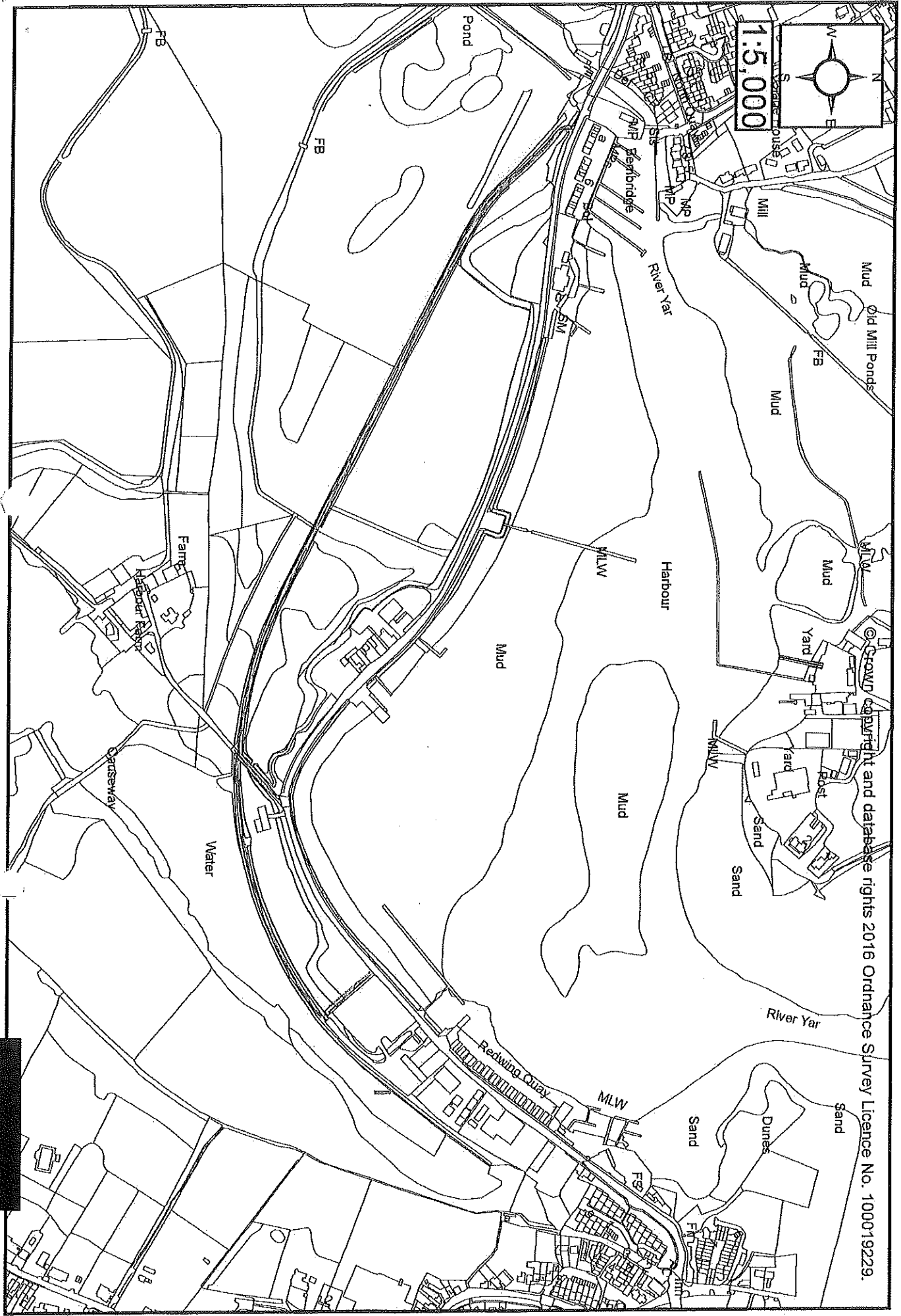
Signature of Witness: ..  ..

Print Full Name: JOHN HAWKES

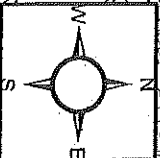
Date of statement: 21-11-2016

IMPORTANT:


PLEASE ENSURE A MAP IS ATTACHED TO THIS FORM WITH THE ROUTE OF THE PATH DRAWN ON IT BY YOU. PLEASE ALSO SIGN THE MAP.



1:5,000



© Crown copyright and database rights 2016 Ordnance Survey Licence No. 100019229.



PUBLIC RIGHTS OF WAY USER EVIDENCE FORM

IMPORTANT NOTE

This form will be used to help establish whether or not the claimed route is a public right of way. It will be used to assist in reaching the truth of the matter, whatever it may be. You should therefore answer the questions as fully as possible and not keep back any information, whether for or against the application.

This form should be completed by one person only and should relate to only one route.

Full Name of Witness: *Nicholas Hawkins*

Address (including postcode): [REDACTED]

Telephone: (Home) [REDACTED]

(Work) [REDACTED]

(Mobile) [REDACTED]

Preferred number and time to be contacted: *Mobile*

Email: [REDACTED]

Date of Birth: [REDACTED]

Occupation: *Property Maintenance*

Description of Path:

From: *Opposite Port St Helens, approx 50 Yards after The Yar Bridge on the right coming from St Helens*

To: *The Waste ground, next to Bembridge Boat Yard - it used to go further!*

Believed status of path: *Foot Path*
(e.g. footpath, bridleway, byway open to all traffic)

PLEASE ENSURE A MAP IS ATTACHED TO THIS FORM WITH THE ROUTE OF THE PATH DRAWN ON IT BY YOU. PLEASE ALSO SIGN THE MAP.

If necessary, continue your answers on a separate sheet of paper.

<p>1(a). Have you known the way as public?</p> <p>(b). If so, for how many years?</p>	<p>Public</p> <p>1969 - 48 YRS</p>
<p>2. How wide is the way?</p>	<p>Varies but approx 5-6 FT</p>
<p>3. Have <u>you used</u> the way?</p> <p>If so,</p> <p>(a) During which years? (Please be as accurate as possible)</p> <p>(b) Where were you going to and from?</p> <p>(c) For what purpose?</p> <p>(d) How many times a year?</p> <p>(e) By what means (e.g. on foot, horse, car etc.)</p>	<p>1st in 1969 to Present</p> <p>Bein to ST Helens, Vice Versa</p> <p>First with Grandparents, Pleasure</p> <p>4-5</p> <p>foot</p>
<p>4. (a) Has the way always run over the same route?</p> <p>(b) If it has changed, give details, dates and show changes on the map.</p>	<p>Yes But used to be longer</p>
<p>5. Have there to your knowledge ever been any stiles or gates on the way? If yes, mark the location of the stiles/gates on the map.</p>	<p>Not as I recall</p>
<p>6. At the time when you were using the way were you (a) working for any owner or occupier of land crossed by the way, or (b) a tenant of any such owner? If yes, give details and dates.</p>	<p>N/A</p>

<p>7. If the question to answer 6 is yes, did you ever receive any instructions from the owner/occupier as to the use of the way by the public? If so, what were they?</p>	<p>N/A</p>
<p>8. Have you ever been stopped or turned back when using the way, or do you know or have you heard of anyone else having been challenged or prevented from using the way? If so, state when the incident(s) took place and give details.</p>	<p>NO</p>
<p>9. Were you ever told by any owner or tenant of the land crossed by the way, or by anyone in their employment, that the way was not public? If so, state when and give details and dates.</p>	<p>NO</p>
<p>10. Have you ever known any locked gates or other obstructions to the way? If so, give dates, details & mark locations on the map.</p>	<p>NO</p>
<p>11. Have you ever seen any notices or signs on or near the way? If so, mark the position(s) on the map and give dates and state what the notices say/said.</p>	<p>NO</p>
<p>12. Have you ever sought or been given permission to use they way?</p>	<p>NO</p>
<p>13. Are you (or have you ever been) a friend or acquaintance of any owner or occupier of the land crossed by the way? If yes, give details and dates.</p>	<p>NO</p>

<p>14. Please give any further information concerning the way which you consider to be relevant:</p>	<p><i>I first used this path in 1969, taken along with my grandparents. In 1977 I moved to Baulbridge and have used it ever since several times a year.</i></p>
--	---

DISCLOSURE OF INFORMATION:


Please note that information you supply to the Council including personal information may be published on the Council's internet site or made available for public inspection in accordance with Part 5 of Local Government Act 1972. The information may also be disclosed on request under the Freedom of Information Act 2000, Environment Information Regulations or the Data Protection Act 1998. This form and the evidence contained in it including your personal information will also be disclosed to the landowner(s) affected by the application and at a public inquiry (should one be directed take place by the Secretary of State). Only in exceptional circumstances may this information be withheld from public disclosure. If you believe there may be good reason that this information should not be disclosed then please indicate in the box below why information that forms an essential part of this process should not be publicly accessible.

<p>Please make any comments regarding Disclosure of Information here (if you have no comments please state "none"):</p> <p><i>None</i></p>
--

I hereby certify that to the best of my knowledge and belief, the facts that I have stated are true.

I am/~~am not~~ willing to attend a public inquiry held locally to give evidence on this matter, if this should prove to be necessary.

(* delete as applicable)

Signature of Witness: ... 

Print Full Name: *Nicholas Hawkins*

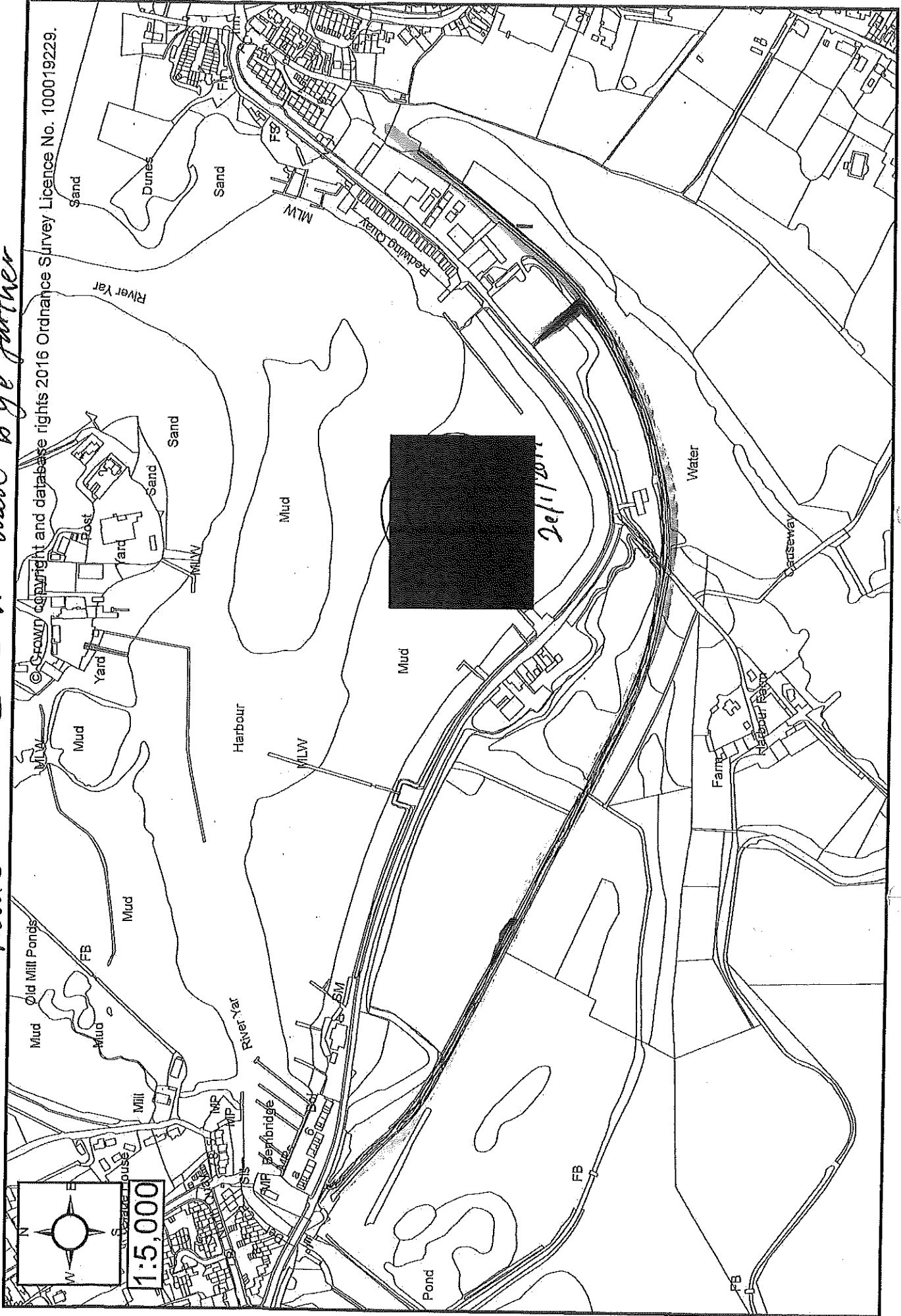
Date of statement: *20/01/2017*

IMPORTANT:

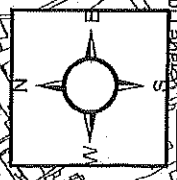
PLEASE ENSURE A MAP IS ATTACHED TO THIS FORM WITH THE ROUTE OF THE PATH DRAWN ON IT BY YOU. PLEASE ALSO SIGN THE MAP.

TODAYS Route

We need to go further



© Crown copyright and database rights 2016 Ordnance Survey Licence No. 100019229.



1:5,000

PUBLIC RIGHTS OF WAY USER EVIDENCE FORM

IMPORTANT NOTE

This form will be used to help establish whether or not the claimed route is a public right of way. It will be used to assist in reaching the truth of the matter, whatever it may be. You should therefore answer the questions as fully as possible and not keep back any information, whether for or against the application.

This form should be completed by one person only and should relate to only one route.

Full Name of Witness: KENNETH ALAN HAYDEN

Address (including postcode):

Telephone: (Home)

(Work)

(Mobile)

Preferred number and time to be contacted:

ANY TIME

Email:

Date of Birth:

Occupation:

RETIRED

Description of Path:

From: EAST OF RIVER YAR ON EMBANKMENT ROAD
(SOUTHERN SIDE OF THE ROAD)

To: RESIDING EMBANKMENT ROAD, NORTH EAST OF
HARBOUR FARM

Believed status of path:

FOOTPATH & BRIDLEWAY
(e.g. footpath, bridleway, byway open to all traffic)

PLEASE ENSURE A MAP IS ATTACHED TO THIS FORM WITH THE ROUTE OF THE PATH DRAWN ON IT BY YOU. PLEASE ALSO SIGN THE MAP.

If necessary, continue your answers on a separate sheet of paper.

<p>1(a). Have you known the way as public?</p> <p>(b). If so, for how many years?</p>	<p>YES</p> <p>5 YEARS (SINCE MOVING HERE)</p>
<p>2. How wide is the way?</p>	<p>VARIABLE 1-3 METRES</p>
<p>3. Have <u>you used</u> the way?</p> <p>If so,</p> <p>(a) During which years? (Please be as accurate as possible)</p> <p>(b) Where were you going to and from?</p> <p>(c) For what purpose?</p> <p>(d) How many times a year?</p> <p>(e) By what means (e.g. on foot, horse, car etc.)</p>	<p>YES</p> <p>CONTINUOUS OVER PAST 5 YEARS</p> <p>FROM HOME TO MY BOAT ON SELWYN PONTON</p> <p>LEISURE</p> <p>20-50</p> <p>FOOT</p>
<p>4. (a) Has the way always run over the same route?</p> <p>(b) If it has changed, give details, dates and show changes on the map.</p>	<p>YES</p> <p>NO SIGNIFICANT CHANGES</p>
<p>5. Have there to your knowledge ever been any stiles or gates on the way? If yes, mark the location of the stiles/gates on the map.</p>	<p>NONE</p>
<p>6. At the time when you were using the way were you (a) working for any owner or occupier of land crossed by the way, or (b) a tenant of any such owner? If yes, give details and dates.</p>	<p>(a) NO</p> <p>(b) NO</p>

<p>7. If the question to answer 6 is yes, did you ever receive any instructions from the owner/ occupier as to the use of the way by the public? If so, what were they?</p>	<p>NOT APPLICABLE</p>
<p>8. Have you ever been stopped or turned back when using the way, or do you know or have you heard of anyone else having been challenged or prevented from using the way? If so, state when the incident(s) took place and give details.</p>	<p>NO FOR MYSELF. NOT AWARE OF ANY OTHER PERSON BEING IMPEDED FROM USING THE PATH</p>
<p>9. Were you ever told by any owner or tenant of the land crossed by the way, or by anyone in their employment, that the way was not public? If so, state when and give details and dates.</p>	<p>NEVER</p>
<p>10. Have you ever known any locked gates or other obstructions to the way? If so, give dates, details & mark locations on the map.</p>	<p>NO</p>
<p>11. Have you ever seen any notices or signs on or near the way? If so, mark the position(s) on the map and give dates and state what the notices say/said.</p>	<p>NO</p>
<p>12. Have you ever sought or been given permission to use they way?</p>	<p>NO PERMISSION SOUGHT</p>
<p>13. Are you (or have you ever been) a friend or acquaintance of any owner or occupier of the land crossed by the way? If yes, give details and dates.</p>	<p>NO</p>

<p>14. Please give any further information concerning the way which you consider to be relevant:</p>	<p><i>NOTHING RELEVANT</i></p>
--	--------------------------------

DISCLOSURE OF INFORMATION:

Please note that information you supply to the Council including personal information may be published on the Council's Internet site or made available for public inspection in accordance with Part 5 of Local Government Act 1972. The information may also be disclosed on request under the Freedom of Information Act 2000, Environment Information Regulations or the Data Protection Act 1998. This form and the evidence contained in it including your personal information will also be disclosed to the landowner(s) affected by the application and at a public inquiry (should one be directed take place by the Secretary of State). Only in exceptional circumstances may this information be withheld from public disclosure. If you believe there may be good reason that this information should not be disclosed then please indicate in the box below why information that forms an essential part of this process should not be publicly accessible.

<p>Please make any comments regarding Disclosure of Information here (if you have no comments please state "none"):</p> <p><i>NO COMMENTS</i></p>

I hereby certify that to the best of my knowledge and belief, the facts that I have stated are true.

I ~~am~~ am not* willing to attend a public inquiry held locally to give evidence on this matter, if this should prove to be necessary.
(* delete as applicable)

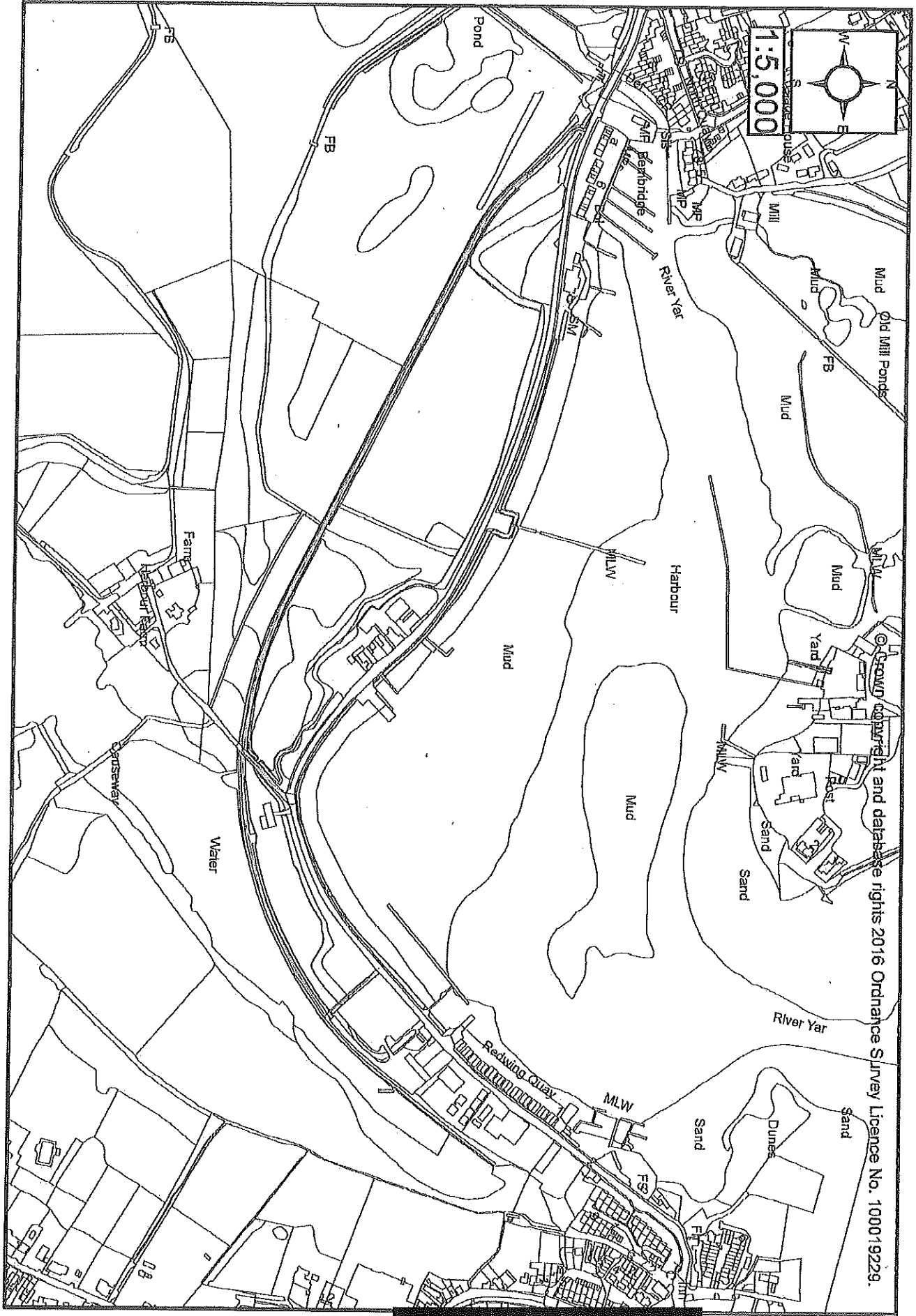
Signature of Witness: 

Print Full Name: KENNETH ALAN HAYDEN

Date of statement: 8 DECEMBER 2016


IMPORTANT:

PLEASE ENSURE A MAP IS ATTACHED TO THIS FORM WITH THE ROUTE OF THE PATH DRAWN ON IT BY YOU. PLEASE ALSO SIGN THE MAP.



1:5,000

© Crown copyright and database rights 2016 Ordnance Survey Licence No. 100019229.





PUBLIC RIGHTS OF WAY USER EVIDENCE FORM

IMPORTANT NOTE

This form will be used to help establish whether or not the claimed route is a public right of way. It will be used to assist in reaching the truth of the matter, whatever it may be. You should therefore answer the questions as fully as possible and not keep back any information, whether for or against the application.

This form should be completed by one person only and should relate to only one route.

Full Name of Witness: PA HENDERSON

Address (including postcode):
[REDACTED]

Telephone: (Home) .. [REDACTED]

(Work) ... [REDACTED]

(Mobile) .. [REDACTED]

Preferred number and time to be contacted: [REDACTED]

Email: [REDACTED]

Date of Birth: [REDACTED]

Occupation: PA

Description of Path:

From: ST. HELENS

To: BRADING

Believed status of path: FOOTPATH
(e.g. footpath, bridleway, byway open to all traffic)

PLEASE ENSURE A MAP IS ATTACHED TO THIS FORM WITH THE ROUTE OF THE PATH DRAWN ON IT BY YOU. PLEASE ALSO SIGN THE MAP.

If necessary, continue your answers on a separate sheet of paper.

<p>1(a). Have you known the way as public?</p> <p>(b). If so, for how many years?</p>	<p>3 years</p>
<p>2. How wide is the way?</p>	<p>?</p>
<p>3. Have <u>you used</u> the way?</p> <p>If so,</p> <p>(a) During which years? (Please be as accurate as possible)</p> <p>(b) Where were you going to and from?</p> <p>(c) For what purpose?</p> <p>(d) How many times a year?</p> <p>(e) By what means (e.g. on foot, horse, car etc.)</p>	<p>*BRADING*</p> <p>OVER 3 YEARS</p> <p>TO VISIT</p> <p>FAMILY AND</p> <p>FRIENDS IN</p> <p>BRADING</p> <p>AND TO GET TO</p> <p>TRAIN STATION*</p>
<p>4. (a) Has the way always run over the same route?</p> <p>(b) If it has changed, give details, dates and show changes on the map.</p>	<p>✓</p>
<p>5. Have there to your knowledge ever been any stiles or gates on the way? If yes, mark the location of the stiles/gates on the map.</p>	<p>?</p>
<p>6. At the time when you were using the way were you (a) working for any owner or occupier of land crossed by the way, or (b) a tenant of any such owner? If yes, give details and dates.</p>	<p>✓</p>

<p>7. If the question to answer 6 is yes, did you ever receive any instructions from the owner/ occupier as to the use of the way by the public? If so, what were they?</p>	
<p>8. Have you ever been stopped or turned back when using the way, or do you know or have you heard of anyone else having been challenged or prevented from using the way? If so, state when the incident(s) took place and give details.</p>	
<p>9. Were you ever told by any owner or tenant of the land crossed by the way, or by anyone in their employment, that the way was not public? If so, state when and give details and dates.</p>	
<p>10. Have you ever known any locked gates or other obstructions to the way? If so, give dates, details & mark locations on the map.</p>	
<p>11. Have you ever seen any notices or signs on or near the way? If so, mark the position(s) on the map and give dates and state what the notices say/said.</p>	
<p>12. Have you ever sought or been given permission to use they way?</p>	
<p>13. Are you (or have you ever been) a friend or acquaintance of any owner or occupier of the land crossed by the way? If yes, give details and dates.</p>	

<p>14. Please give any further information concerning the way which you consider to be relevant:</p> <p>IT IS <u>ONE</u> OF THE JOYS OF <u>LIVING</u> IN ST. HELENS TO HAVE THIS <u>RIGHT OF WAY</u></p>	<p>I HOPE IT STAYS OPEN AS A PUBLIC FOOTPATH !!</p> <p>THE ROAD IS / WOULD BE EXTREMELY <u>DANGEROUS</u></p>
--	--

DISCLOSURE OF INFORMATION:

Please note that information you supply to the Council including personal information may be published on the Council's Internet site or made available for public inspection in accordance with Part 5 of Local Government Act 1972. The information may also be disclosed on request under the Freedom of Information Act 2000, Environment Information Regulations or the Data Protection Act 1998. This form and the evidence contained in it including your personal information will also be disclosed to the landowner(s) affected by the application and at a public inquiry (should one be directed take place by the Secretary of State). Only in exceptional circumstances may this information be withheld from public disclosure. If you believe there may be good reason that this information should not be disclosed then please indicate in the box below why information that forms an essential part of this process should not be publicly accessible.

Please make any comments regarding Disclosure of Information here (if you have no comments please state "none"):


NONE

I hereby certify that to the best of my knowledge and belief, the facts that I have stated are true.

I am/~~am not~~ willing to attend a public inquiry held locally to give evidence on this matter, if this should prove to be necessary.

(* delete as applicable)

Signature of Witness: ..



Print Full Name: ..

PIA HENDERSON

Date of statement: ..

28.11.16

IMPORTANT:

PLEASE ENSURE A MAP IS ATTACHED TO THIS FORM WITH THE ROUTE OF THE PATH DRAWN ON IT BY YOU. PLEASE ALSO SIGN THE MAP.



PUBLIC RIGHTS OF WAY USER EVIDENCE FORM

IMPORTANT NOTE

This form will be used to help establish whether or not the claimed route is a public right of way. It will be used to assist in reaching the truth of the matter, whatever it may be. You should therefore answer the questions as fully as possible and not keep back any information, whether for or against the application.

This form should be completed by one person only and should relate to only one route.

Full Name of Witness: *Robin Henley*

Address (including postcode) [Redacted]

[Redacted]

Telephone: (Home) [Redacted]

(Work) [Redacted]

(Mobile) [Redacted]

Preferred number and time to be contacted: [Redacted]

Email: [Redacted]

Date of Birth: [Redacted]

Occupation: *Retired*

Description of Path:

From: *Point To Boulding*

To: *Boulding St Helens*

Believed status of path: *Bridleway*
(e.g. footpath, bridleway, byway open to all traffic)

PLEASE ENSURE A MAP IS ATTACHED TO THIS FORM WITH THE ROUTE OF THE PATH DRAWN ON IT BY YOU. PLEASE ALSO SIGN THE MAP.

If necessary, continue your answers on a separate sheet of paper.

<p>1(a). Have you known the way as public?</p> <p>(b). If so, for how many years?</p>	<p>Yes.</p> <p>50.</p>
<p>2. How wide is the way?</p>	<p>10'</p>
<p>3. Have <u>you used</u> the way?</p> <p>If so,</p> <p>(a) During which years? (Please be as accurate as possible)</p> <p>(b) Where were you going to and from?</p> <p>(c) For what purpose?</p> <p>(d) How many times a year?</p> <p>(e) By what means (e.g. on foot, horse, car etc.)</p>	<p>From when the tracks stopped.</p> <p>Bombrope to Bombrope St Helens Walk. The Dog.</p> <p>20 or 30</p> <p>foot</p>
<p>4. (a) Has the way always run over the same route?</p> <p>(b) If it has changed, give details, dates and show changes on the map.</p>	<p>Yes</p> <p>— —</p>
<p>5. Have there to your knowledge ever been any stiles or gates on the way? If yes, mark the location of the stiles/gates on the map.</p>	<p>No</p>
<p>6. At the time when you were using the way were you (a) working for any owner or occupier of land crossed by the way, or (b) a tenant of any such owner? If yes, give details and dates.</p>	<p>No</p>

<p>7. If the question to answer 6 is yes, did you ever receive any instructions from the owner/ occupier as to the use of the way by the public? If so, what were they?</p>	<p>No</p>
<p>8. Have you ever been stopped or turned back when using the way, or do you know or have you heard of anyone else having been challenged or prevented from using the way? If so, state when the incident(s) took place and give details.</p>	<p>No</p>
<p>9. Were you ever told by any owner or tenant of the land crossed by the way, or by anyone in their employment, that the way was not public? If so, state when and give details and dates.</p>	<p>No</p>
<p>10. Have you ever known any locked gates or other obstructions to the way? If so, give dates, details & mark locations on the map.</p>	<p>No</p>
<p>11. Have you ever seen any notices or signs on or near the way? If so, mark the position(s) on the map and give dates and state what the notices say/said.</p>	<p>No</p>
<p>12. Have you ever sought or been given permission to use the way?</p>	<p>No</p>
<p>13. Are you (or have you ever been) a friend or acquaintance of any owner or occupier of the land crossed by the way? If yes, give details and dates.</p>	<p>Thermy Croft 1960. Mr Hicks 1990</p>

<p>14. Please give any further information concerning the way which you consider to be relevant:</p>	
--	--

DISCLOSURE OF INFORMATION:

Please note that information you supply to the Council including personal information may be published on the Council's internet site or made available for public inspection in accordance with Part 5 of Local Government Act 1972. The information may also be disclosed on request under the Freedom of Information Act 2000, Environment Information Regulations or the Data Protection Act 1998. This form and the evidence contained in it including your personal information will also be disclosed to the landowner(s) affected by the application and at a public inquiry (should one be directed take place by the Secretary of State). Only in exceptional circumstances may this information be withheld from public disclosure. If you believe there may be good reason that this information should not be disclosed then please indicate in the box below why information that forms an essential part of this process should not be publicly accessible.

<p>Please make any comments regarding Disclosure of Information here (if you have no comments please state "none"):</p> <p>5</p> <p>None</p>
--

I hereby certify that to the best of my knowledge and belief, the facts that I have stated are true.

I am/am not* ~~willing~~ to attend a public inquiry held locally to give evidence on this matter, if this should prove to be necessary.
(* delete as applicable)

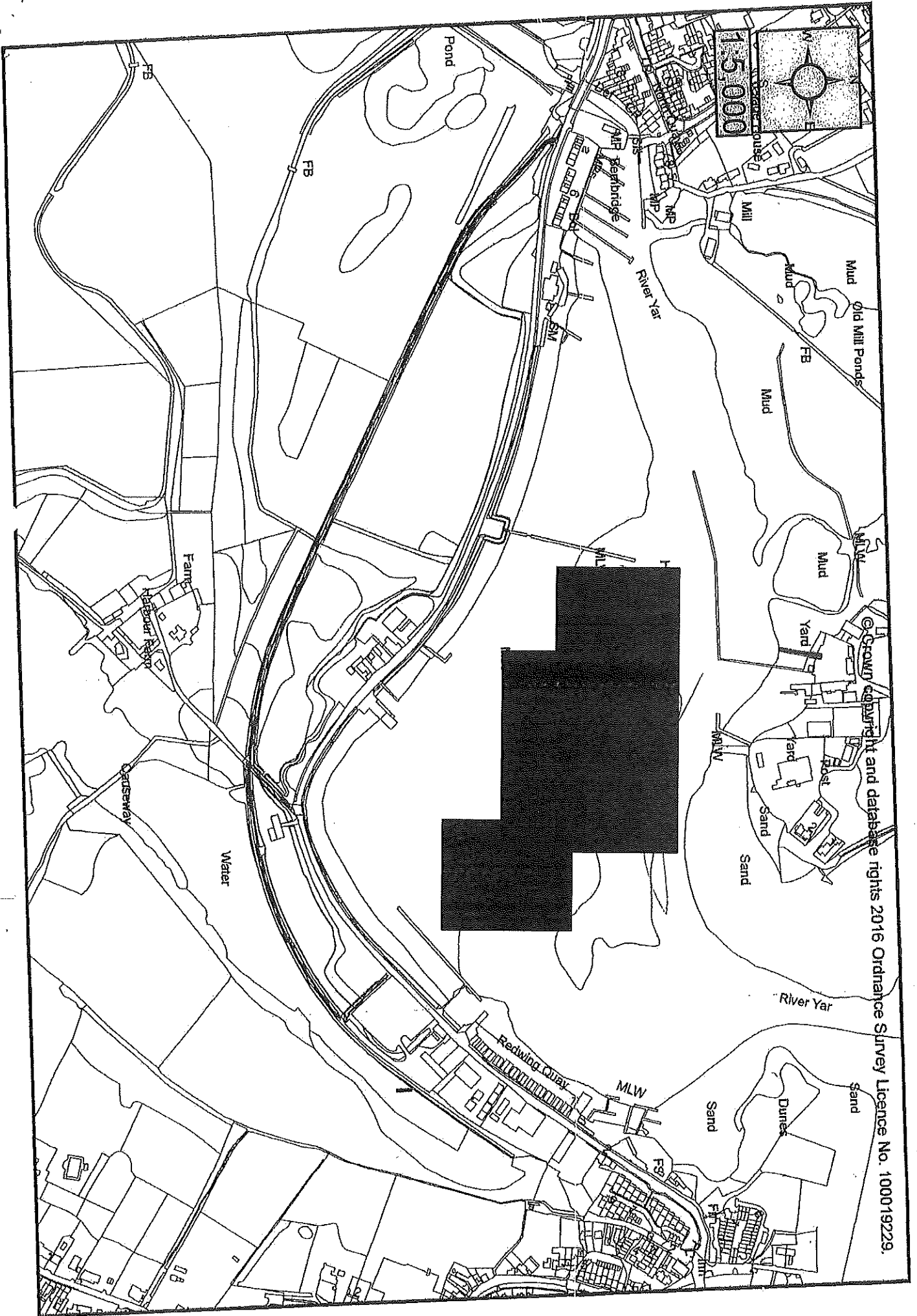
Signature of Witness: 

Print Full Name: ROBIN HENLEY

Date of statement: 19-1-2017

IMPORTANT:

PLEASE ENSURE A MAP IS ATTACHED TO THIS FORM WITH THE ROUTE OF THE PATH DRAWN ON IT BY YOU. PLEASE ALSO SIGN THE MAP.



© Crown copyright and database rights 2016 Ordnance Survey Licence No. 100019229.

PUBLIC RIGHTS OF WAY USER EVIDENCE FORM

IMPORTANT NOTE

This form will be used to help establish whether or not the claimed route is a public right of way. It will be used to assist in reaching the truth of the matter, whatever it may be. You should therefore answer the questions as fully as possible and not keep back any information, whether for or against the application.

This form should be completed by one person only and should relate to only one route.

Full Name of Witness: ARCHIBALD HENLEY

Address (including postcode):

[REDACTED]

Telephone: (Home)

[REDACTED]

(Work)

(Mobile)

Preferred number and time to be contacted: as above

Email:

Date of Birth:

[REDACTED]

Occupation:

Retired

Description of Path:

From: BEAUBRIDGE OLD RAILWAY LINE

To: ST. HELENS

Believed status of path:

NOT KNOWN
(e.g. footpath, bridleway, byway open to all traffic)

PLEASE ENSURE A MAP IS ATTACHED TO THIS FORM WITH THE ROUTE OF THE PATH DRAWN ON IT BY YOU. PLEASE ALSO SIGN THE MAP.

If necessary, continue your answers on a separate sheet of paper.

<p>1(a). Have you known the way as public?</p> <p>(b). If so, for how many years?</p>	<p>YES</p> <p>50 years</p>
<p>2. How wide is the way?</p>	<p>APPROX. 12'</p>
<p>3. Have <u>you used</u> the way?</p> <p>If so,</p> <p>(a) During which years? (Please be as accurate as possible)</p> <p>(b) Where were you going to and from?</p> <p>(c) For what purpose?</p> <p>(d) How many times a year?</p> <p>(e) By what means (e.g. on foot, horse, car etc.)</p>	<p>YES</p> <p>1966 - 1976</p> <p>WADES PORTYARD TO HARBOUR FARM</p> <p>FROM BENBRIDGE</p> <p>TO WORK</p> <p>TWICE A WEEK</p> <p>ON FOOT</p>
<p>4. (a) Has the way always run over the same route?</p> <p>(b) If it has changed, give details, dates and show changes on the map.</p>	<p>YES</p> <p>NO</p>
<p>5. Have there to your knowledge ever been any stiles or gates on the way? If yes, mark the location of the stiles/gates on the map.</p>	<p>NO</p>
<p>6. At the time when you were using the way were you (a) working for any owner or occupier of land crossed by the way, or (b) a tenant of any such owner? If yes, give details and dates.</p>	<p>NO</p>

<p>7. If the question to answer 6 is yes, did you ever receive any instructions from the owner/occupier as to the use of the way by the public? If so, what were they?</p>	<p>—</p>
<p>8. Have you ever been stopped or turned back when using the way, or do you know or have you heard of anyone else having been challenged or prevented from using the way? If so, state when the incident(s) took place and give details.</p>	<p>NO</p>
<p>9. Were you ever told by any owner or tenant of the land crossed by the way, or by anyone in their employment, that the way was not public? If so, state when and give details and dates.</p>	<p>NO</p>
<p>10. Have you ever known any locked gates or other obstructions to the way? If so, give dates, details & mark locations on the map.</p>	<p>NO</p>
<p>11. Have you ever seen any notices or signs on or near the way? If so, mark the position(s) on the map and give dates and state what the notices say/said.</p>	<p>NO</p>
<p>12. Have you ever sought or been given permission to use they way?</p>	<p>NO</p>
<p>13. Are you (or have you ever been) a friend or acquaintance of any owner or occupier of the land crossed by the way? If yes, give details and dates.</p>	<p>NO</p>

<p>14. Please give any further information concerning the way which you consider to be relevant:</p>	
--	--

DISCLOSURE OF INFORMATION:


Please note that information you supply to the Council including personal information may be published on the Council's internet site or made available for public inspection in accordance with Part 5 of Local Government Act 1972. The information may also be disclosed on request under the Freedom of Information Act 2000, Environment Information Regulations or the Data Protection Act 1998. This form and the evidence contained in it including your personal information will also be disclosed to the landowner(s) affected by the application and at a public inquiry (should one be directed take place by the Secretary of State). Only in exceptional circumstances may this information be withheld from public disclosure. If you believe there may be good reason that this information should not be disclosed then please indicate in the box below why information that forms an essential part of this process should not be publicly accessible.

<p>Please make any comments regarding Disclosure of Information here (if you have no comments please state "none"):</p> <p>NONE</p>

I hereby certify that to the best of my knowledge and belief, the facts that I have stated are true.

I ~~am~~/am not* willing to attend a public inquiry held locally to give evidence on this matter, if this should prove to be necessary.

(* delete as applicable)

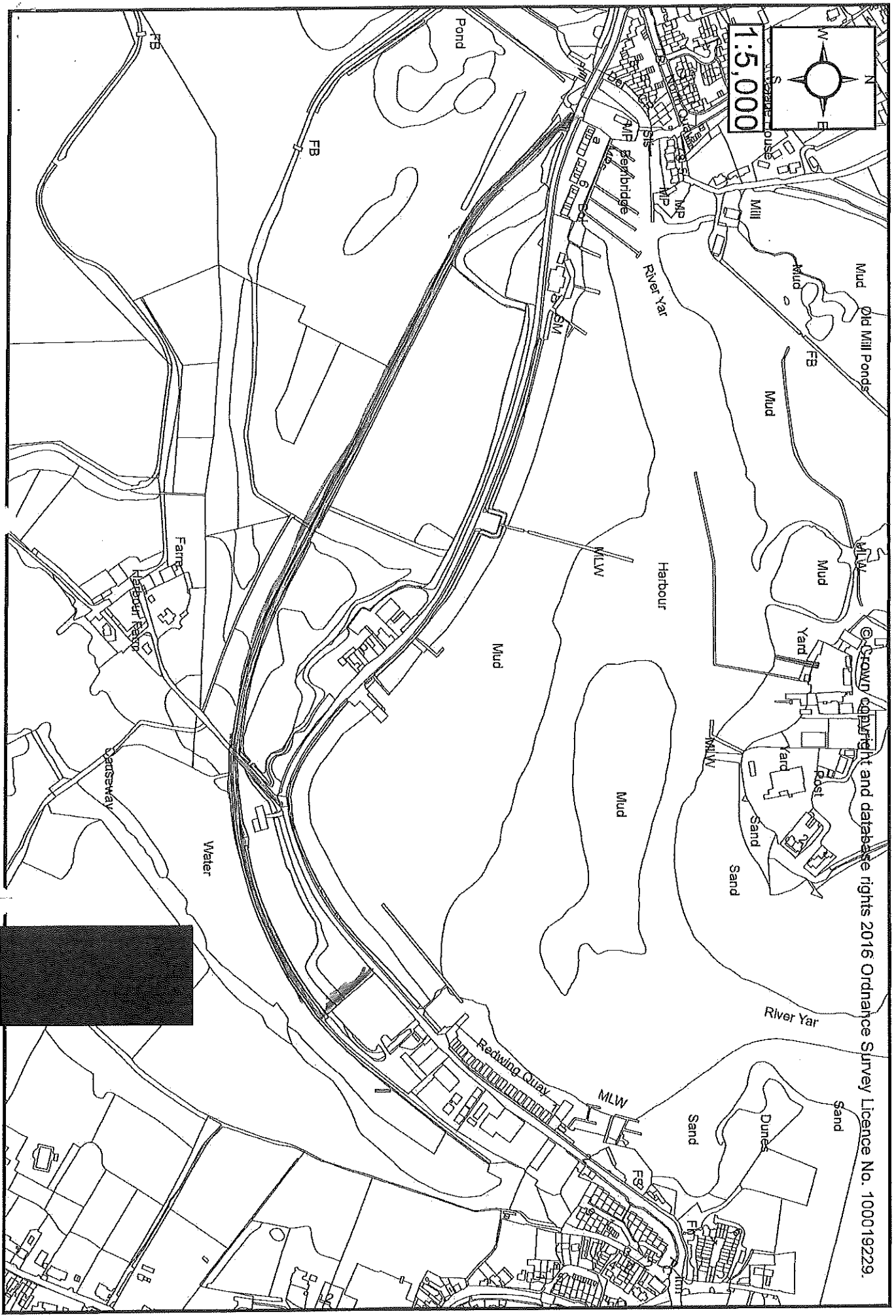
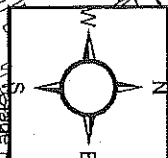
Signature of Witness: ... 

Print Full Name: ... ARCHIBALD HENLEY

Date of statement: ... 23rd Nov. 2016

IMPORTANT:
PLEASE ENSURE A MAP IS ATTACHED TO THIS FORM WITH THE ROUTE OF THE PATH DRAWN ON IT BY YOU. PLEASE ALSO SIGN THE MAP.

1:5,000



© Crown copyright and database rights 2016 Ordnance Survey Licence No. 100019229.



PUBLIC RIGHTS OF WAY USER EVIDENCE FORM

IMPORTANT NOTE

This form will be used to help establish whether or not the claimed route is a public right of way. It will be used to assist in reaching the truth of the matter, whatever it may be. You should therefore answer the questions as fully as possible and not keep back any information, whether for or against the application.

This form should be completed by one person only and should relate to only one route.

Full Name of Witness: GRAHAM MENLEY

Address (including postcode): [REDACTED]

Telephone: (Home) [REDACTED]

(Work) [REDACTED]

(Mobile)

Preferred number and time to be contacted:

Email:

Date of Birth: [REDACTED]

Occupation: SEAFOOD PROCESSOR

Description of Path:

From: BEMBRIDGE RAILWAY LINE

To: ST. HELENS

Believed status of path: NOT KNOWN
(e.g. footpath, bridleway, byway open to all traffic)

PLEASE ENSURE A MAP IS ATTACHED TO THIS FORM WITH THE ROUTE OF THE PATH DRAWN ON IT BY YOU. PLEASE ALSO SIGN THE MAP.

If necessary, continue your answers on a separate sheet of paper.

<p>1(a). Have you known the way as public?</p> <p>(b). If so, for how many years?</p>	<p>YES</p> <p>48 YEARS</p>
<p>2. How wide is the way?</p>	<p>3 → 4 METRES</p>
<p>3. Have <u>you used</u> the way?</p> <p>If so,</p> <p>(a) During which years? (Please be as accurate as possible)</p> <p>(b) Where were you going to and from?</p> <p>(c) For what purpose?</p> <p>(d) How many times a year?</p> <p>(e) By what means (e.g. on foot, horse, car etc.)</p>	<p>YES</p> <p>1975 → TO PRESENT DAY</p> <p>WALKING FROM BEMBRIDGE TO ST. HELENS</p> <p>PLEASURE</p> <p>10 TIMES (VARIOUS)</p> <p>WALKING</p>
<p>4. (a) Has the way always run over the same route?</p> <p>(b) If it has changed, give details, dates and show changes on the map.</p>	<p>YES</p> <p>NO</p>
<p>5. Have there to your knowledge ever been any stiles or gates on the way? If yes, mark the location of the stiles/gates on the map.</p>	<p>NO</p>
<p>6. At the time when you were using the way were you (a) working for any owner or occupier of land crossed by the way, or (b) a tenant of any such owner? If yes, give details and dates.</p>	<p>NO</p>

<p>7. If the question to answer 6 is yes, did you ever receive any instructions from the owner/occupier as to the use of the way by the public? If so, what were they?</p>	<p>—</p>
<p>8. Have you ever been stopped or turned back when using the way, or do you know or have you heard of anyone else having been challenged or prevented from using the way? If so, state when the incident(s) took place and give details.</p>	<p>NO</p>
<p>9. Were you ever told by any owner or tenant of the land crossed by the way, or by anyone in their employment, that the way was not public? If so, state when and give details and dates.</p>	<p>NO</p>
<p>10. Have you ever known any locked gates or other obstructions to the way? If so, give dates, details & mark locations on the map.</p>	<p>NO</p>
<p>11. Have you ever seen any notices or signs on or near the way? If so, mark the position(s) on the map and give dates and state what the notices say/said.</p>	<p>NO</p>
<p>12. Have you ever sought or been given permission to use they way?</p>	<p>NO</p>
<p>13. Are you (or have you ever been) a friend or acquaintance of any owner or occupier of the land crossed by the way? If yes, give details and dates.</p>	<p>NO</p>

<p>14. Please give any further information concerning the way which you consider to be relevant:</p>	
--	--

DISCLOSURE OF INFORMATION:

Please note that information you supply to the Council including personal information may be published on the Council's internet site or made available for public inspection in accordance with Part 5 of Local Government Act 1972. The information may also be disclosed on request under the Freedom of Information Act 2000, Environment Information Regulations or the Data Protection Act 1998. This form and the evidence contained in it including your personal information will also be disclosed to the landowner(s) affected by the application and at a public inquiry (should one be directed take place by the Secretary of State). Only in exceptional circumstances may this information be withheld from public disclosure. If you believe there may be good reason that this information should not be disclosed then please indicate in the box below why information that forms an essential part of this process should not be publicly accessible.

<p>Please make any comments regarding Disclosure of Information here (if you have no comments please state "none"):</p> <p>NONE</p>

I hereby certify that to the best of my knowledge and belief, the facts that I have stated are true.

I am/am not* willing to attend a public inquiry held locally to give evidence on this matter, if this should prove to be necessary.

(* delete as applicable)

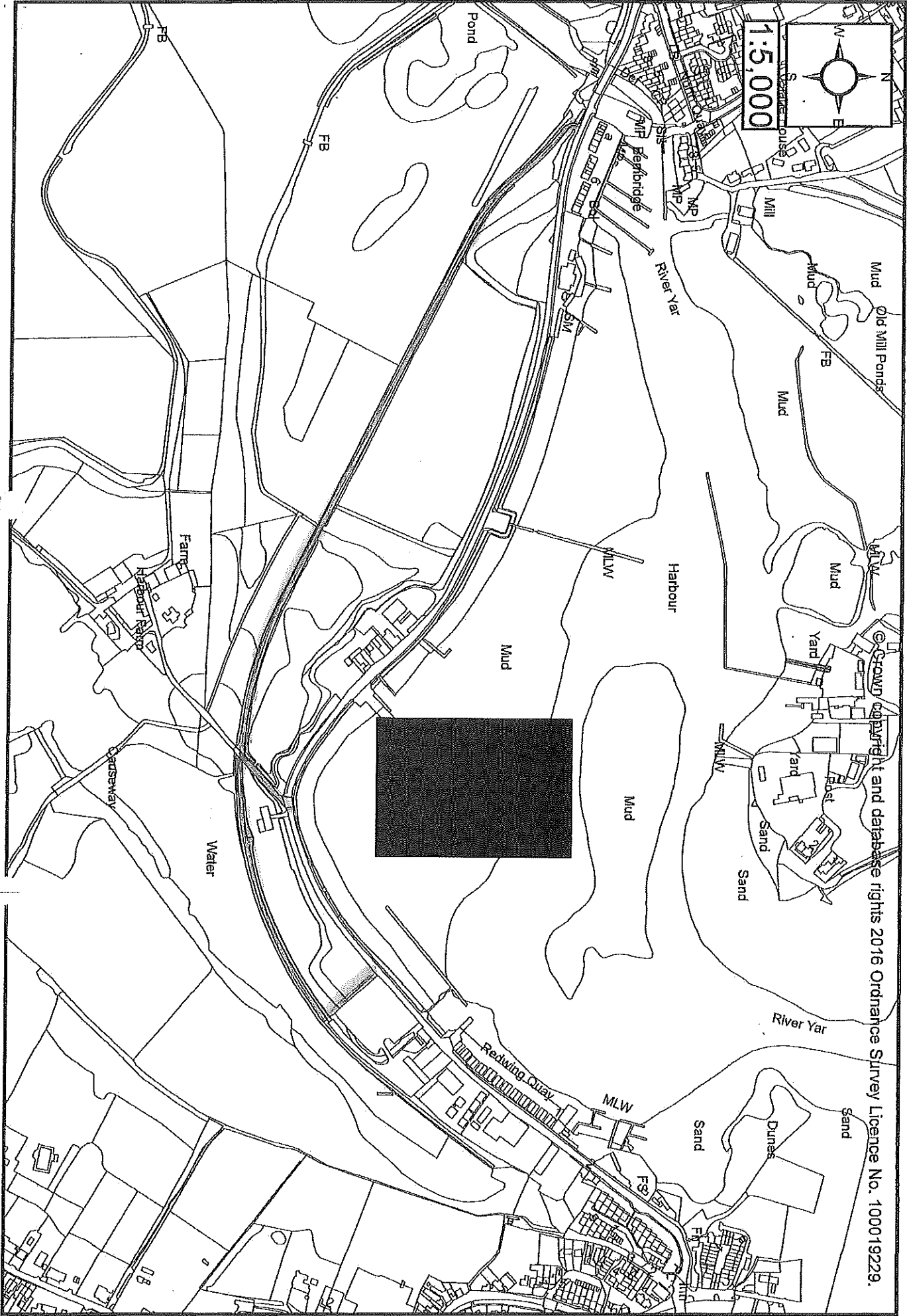
Signature of Witness: ..  ..

Print Full Name: .. GRAHAM DAVID HENLEY ..

Date of statement: .. 22nd NOV 2016 ..

IMPORTANT:

PLEASE ENSURE A MAP IS ATTACHED TO THIS FORM WITH THE ROUTE OF THE PATH DRAWN ON IT BY YOU. PLEASE ALSO SIGN THE MAP.



© Crown copyright and database rights 2016 Ordnance Survey Licence No. 100019229.



PUBLIC RIGHTS OF WAY USER EVIDENCE FORM

IMPORTANT NOTE

This form will be used to help establish whether or not the claimed route is a public right of way. It will be used to assist in reaching the truth of the matter, whatever it may be. You should therefore answer the questions as fully as possible and not keep back any information, whether for or against the application.

This form should be completed by one person only and should relate to only one route.

Full Name of Witness: *PETER FRANK HEWITT*

Address (including postcode): [REDACTED]

Telephone: (Home) [REDACTED]

(Work) ... [REDACTED]

(Mobile) ... [REDACTED]

Preferred number and time to be contacted: ... [REDACTED]

Email: ... [REDACTED]

Date of Birth: [REDACTED]

Occupation: *Marine*

Description of Path:

From: *Adjacent to Embankment Rd*

To:

Believed status of path: *FOOTPATH*
(e.g. footpath, bridleway, byway open to all traffic)

PLEASE ENSURE A MAP IS ATTACHED TO THIS FORM WITH THE ROUTE OF THE PATH DRAWN ON IT BY YOU. PLEASE ALSO SIGN THE MAP.

If necessary, continue your answers on a separate sheet of paper.

<p>1(a). Have you known the way as public?</p> <p>(b). If so, for how many years?</p>	<p>10 yrs +</p>
<p>2. How wide is the way?</p>	<p>Just been widened</p>
<p>3. Have <u>you used</u> the way?</p> <p>If so,</p> <p>(a) During which years? (Please be as accurate as possible)</p> <p>(b) Where were you going to and from?</p> <p>(c) For what purpose?</p> <p>(d) How many times a year?</p> <p>(e) By what means (e.g. on foot, horse, car etc.)</p>	<p>1999 to present</p> <p>Walking</p> <p>Pleasure</p> <p>40 +</p> <p>foot</p>
<p>4. (a) Has the way always run over the same route?</p> <p>(b) If it has changed, give details, dates and show changes on the map.</p>	<p>Yes</p> <p>—</p>
<p>5. Have there to your knowledge ever been any stiles or gates on the way? If yes, mark the location of the stiles/gates on the map.</p>	<p>No</p>
<p>6. At the time when you were using the way were you (a) working for any owner or occupier of land crossed by the way, or (b) a tenant of any such owner? If yes, give details and dates.</p>	<p>No</p>

<p>7. If the question to answer 6 is yes, did you ever receive any instructions from the owner/occupier as to the use of the way by the public? If so, what were they?</p>	
<p>8. Have you ever been stopped or turned back when using the way, or do you know or have you heard of anyone else having been challenged or prevented from using the way? If so, state when the incident(s) took place and give details.</p>	No
<p>9. Were you ever told by any owner or tenant of the land crossed by the way, or by anyone in their employment, that the way was not public? If so, state when and give details and dates.</p>	No
<p>10. Have you ever known any locked gates or other obstructions to the way? If so, give dates, details & mark locations on the map.</p>	No
<p>11. Have you ever seen any notices or signs on or near the way? If so, mark the position(s) on the map and give dates and state what the notices say/said.</p>	No
<p>12. Have you ever sought or been given permission to use the way?</p>	No
<p>13. Are you (or have you ever been) a friend or acquaintance of any owner or occupier of the land crossed by the way? If yes, give details and dates.</p>	No

<p>14. Please give any further information concerning the way which you consider to be relevant:</p>	
--	--

DISCLOSURE OF INFORMATION:


Please note that information you supply to the Council including personal information may be published on the Council's internet site or made available for public inspection in accordance with Part 5 of Local Government Act 1972. The information may also be disclosed on request under the Freedom of Information Act 2000, Environment Information Regulations or the Data Protection Act 1998. This form and the evidence contained in it including your personal information will also be disclosed to the landowner(s) affected by the application and at a public inquiry (should one be directed take place by the Secretary of State). Only in exceptional circumstances may this information be withheld from public disclosure. If you believe there may be good reason that this information should not be disclosed then please indicate in the box below why information that forms an essential part of this process should not be publicly accessible.

<p>Please make any comments regarding Disclosure of Information here (if you have no comments please state "none"):</p>

I hereby certify that to the best of my knowledge and belief, the facts that I have stated are true.

I am/am not* willing to attend a public inquiry held locally to give evidence on this matter, if this should prove to be necessary.

(* delete as applicable)

Signature of Witness: 

Print Full Name:

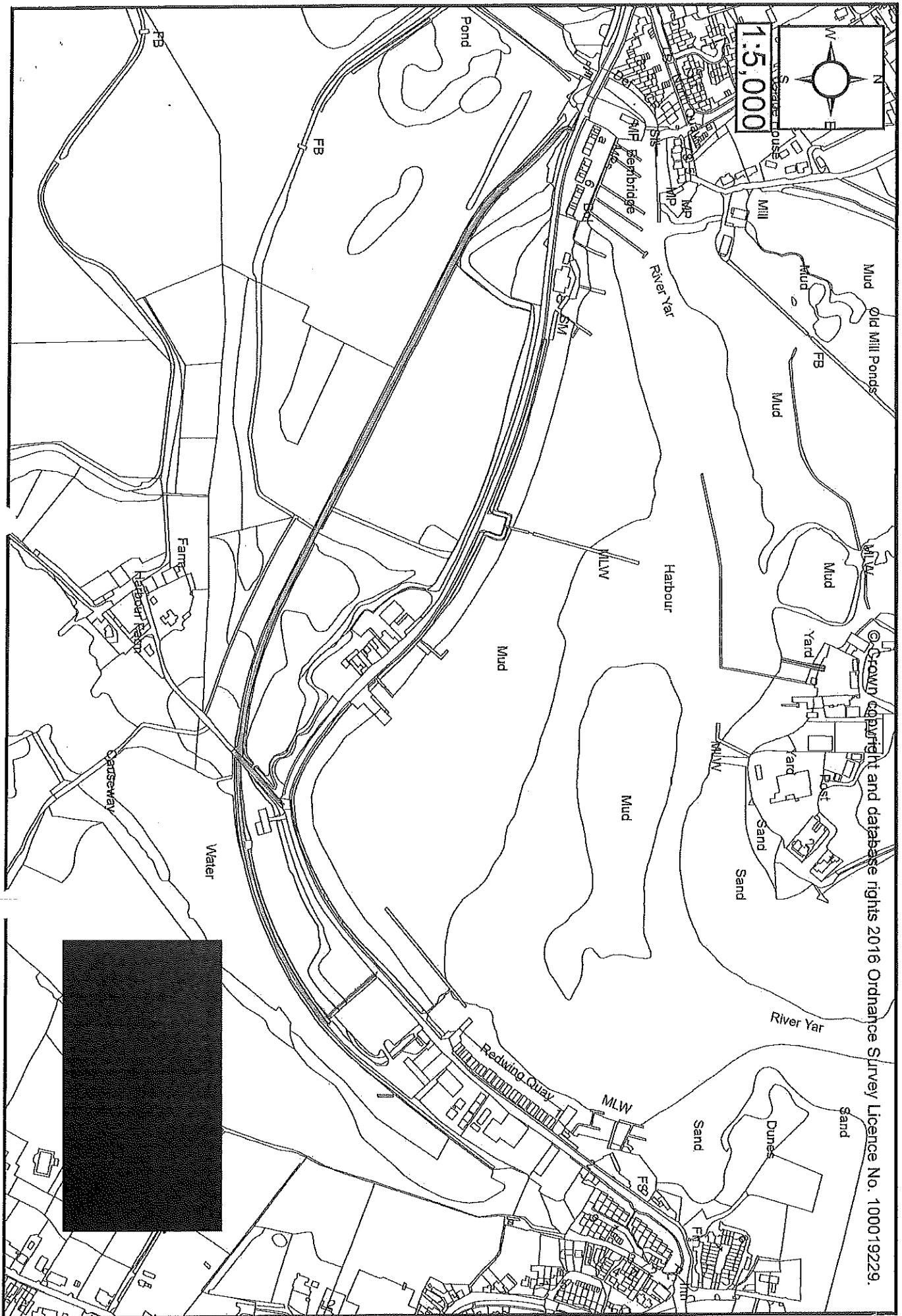
PETER FRANK HEWITT

Date of statement:

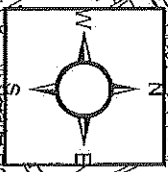
10th Dec 2016

IMPORTANT:

PLEASE ENSURE A MAP IS ATTACHED TO THIS FORM WITH THE ROUTE OF THE PATH DRAWN ON IT BY YOU. PLEASE ALSO SIGN THE MAP.



1:5,000



© Crown copyright and database rights 2016 Ordnance Survey Licence No. 100019229.



PUBLIC RIGHTS OF WAY USER EVIDENCE FORM

IMPORTANT NOTE

This form will be used to help establish whether or not the claimed route is a public right of way. It will be used to assist in reaching the truth of the matter, whatever it may be. You should therefore answer the questions as fully as possible and not keep back any information, whether for or against the application.

This form should be completed by one person only and should relate to only one route.

Full Name of Witness: MR NICHOLAS HEWITT

Address (including postcode): [REDACTED]

Telephone: (Home) [REDACTED]

(Work) [REDACTED]

(Mobile) [REDACTED]

Preferred number and time to be contacted: EVENING

Email: [REDACTED]

Date of Birth: [REDACTED]

Occupation: BOATMAN

Description of Path:

From: ST HELENS

To: BEMBRIDGE

Believed status of path: FOOTPATH

(e.g. footpath, bridleway, byway open to all traffic)

PLEASE ENSURE A MAP IS ATTACHED TO THIS FORM WITH THE ROUTE OF THE PATH DRAWN ON IT BY YOU. PLEASE ALSO SIGN THE MAP.

If necessary, continue your answers on a separate sheet of paper.

<p>1(a). Have you known the way as public?</p> <p>(b). If so, for how many years?</p>	<p>YES</p> <p>AS LONG AS I CAN REMEMBER</p>
<p>2. How wide is the way?</p>	<p>1-2m</p>
<p>3. Have <u>you used</u> the way?</p> <p>If so,</p> <p>(a) During which years? (Please be as accurate as possible)</p> <p>(b) Where were you going to and from?</p> <p>(c) For what purpose?</p> <p>(d) How many times a year?</p> <p>(e) By what means (e.g. on foot, horse, car etc.)</p>	<p>YES</p> <p>95 - Present</p> <p>BEMBRIDGE - STHELENS</p> <p>WALKING / DOG WALK</p> <p>ATLEAST TWICE A MONTH (24)</p> <p>FOOT</p>
<p>4. (a) Has the way always run over the same route?</p> <p>(b) If it has changed, give details, dates and show changes on the map.</p>	<p>YES</p> <p>—</p>
<p>5. Have there to your knowledge ever been any stiles or gates on the way? If yes, mark the location of the stiles/gates on the map.</p>	<p>NO</p>
<p>6. At the time when you were using the way were you (a) working for any owner or occupier of land crossed by the way, or (b) a tenant of any such owner? If yes, give details and dates.</p>	<p>NO</p>

<p>7. If the question to answer 6 is yes, did you ever receive any instructions from the owner/ occupier as to the use of the way by the public? If so, what were they?</p>	<p>—</p>
<p>8. Have you ever been stopped or turned back when using the way, or do you know or have you heard of anyone else having been challenged or prevented from using the way? If so, state when the incident(s) took place and give details.</p>	<p>No</p>
<p>9. Were you ever told by any owner or tenant of the land crossed by the way, or by anyone in their employment, that the way was not public? If so, state when and give details and dates.</p>	<p>No</p>
<p>10. Have you ever known any locked gates or other obstructions to the way? If so, give dates, details & mark locations on the map.</p>	<p>No</p>
<p>11. Have you ever seen any notices or signs on or near the way? If so, mark the position(s) on the map and give dates and state what the notices say/said.</p>	<p>No</p>
<p>12. Have you ever sought or been given permission to use they way?</p>	<p>No</p>
<p>13. Are you (or have you ever been) a friend or acquaintance of any owner or occupier of the land crossed by the way? If yes, give details and dates.</p>	<p>No</p>

<p>14. Please give any further information concerning the way which you consider to be relevant:</p>	
--	--

DISCLOSURE OF INFORMATION:

Please note that information you supply to the Council including personal information may be published on the Council's internet site or made available for public inspection in accordance with Part 5 of Local Government Act 1972. The information may also be disclosed on request under the Freedom of Information Act 2000, Environment Information Regulations or the Data Protection Act 1998. This form and the evidence contained in it including your personal information will also be disclosed to the landowner(s) affected by the application and at a public inquiry (should one be directed take place by the Secretary of State). Only in exceptional circumstances may this information be withheld from public disclosure. If you believe there may be good reason that this information should not be disclosed then please indicate in the box below why information that forms an essential part of this process should not be publicly accessible.

<p>Please make any comments regarding Disclosure of Information here (if you have no comments please state "none"):</p>

I hereby certify that to the best of my knowledge and belief, the facts that I have stated are true.

I am/~~am not~~ willing to attend a public inquiry held locally to give evidence on this matter, if this should prove to be necessary.

(* delete as applicable)

Signature of Witness: *N. Hewitt*

Print Full Name: NICHOLAS HEWITT

Date of statement: 1/12/16

IMPORTANT:

PLEASE ENSURE A MAP IS ATTACHED TO THIS FORM WITH THE ROUTE OF THE PATH DRAWN ON IT BY YOU. PLEASE ALSO SIGN THE MAP.



ISLE of
WIGHT
COUNCIL

**PUBLIC RIGHTS OF WAY
USER EVIDENCE FORM**

IMPORTANT NOTE

This form will be used to help establish whether or not the claimed route is a public right of way. It will be used to assist in reaching the truth of the matter, whatever it may be. You should therefore answer the questions as fully as possible and not keep back any information, whether for or against the application.

This form should be completed by one person only and should relate to only one route.

Full Name of Witness: MS GERALDINE HEWLETT

Address (including postcode): [REDACTED]

Telephone: (Home) [REDACTED]

(Work) N/A

(Mobile)

Preferred number and time to be contacted: HOME, P.M. EVENINGS

Email:

Date of Birth: [REDACTED] RETIRED

Occupation: HOUSE WIFE

Description of Path:

From: THE OLD RAILWAY LINE FOOTPATH

FROM ST HELENS YARD INVERT

To: NEAR REDWINGS, EMBANKMENT ROAD

BEMBRIDGE

Believed status of path:

(e.g. footpath, bridleway, byway open to all traffic)

PLEASE ENSURE A MAP IS ATTACHED TO THIS FORM WITH THE ROUTE OF THE PATH DRAWN ON IT BY YOU. PLEASE ALSO SIGN THE MAP.

If necessary, continue your answers on a separate sheet of paper.

1(a).	Have you known the way as public?	YES
(b).	If so, for how many years?	25 + YEARS
2.	How wide is the way?	IT WAS THE RAILWAY LINE AND IS WIDE
3.	<p>Have <u>you used</u> the way?</p> <p>If so,</p> <p>(a) During which years? (Please be as accurate as possible)</p> <p>(b) Where were you going to and from?</p> <p>(c) For what purpose?</p> <p>(d) How many times a year?</p> <p>(e) By what means (e.g. on foot, horse, car etc.)</p>	<p>YES</p> <p>TO & FROM MARINA AREA NEAR OUR HOME, TO BEMBRIDGE VILLAGE.</p> <p>COUNTRY WALK, SHOPPING ETC</p> <p>ON FOOT</p>
4.	<p>(a) Has the way always run over the same route?</p> <p>(b) If it has changed, give details, dates and show changes on the map.</p>	YES AS FAR AS I KNOW!
5.	Have there to your knowledge ever been any stiles or gates on the way? If yes, mark the location of the stiles/gates on the map.	NO
6.	At the time when you were using the way were you (a) working for any owner or occupier of land crossed by the way, or (b) a tenant of any such owner? If yes, give details and dates.	N/A NO

<p>7. If the question to answer 6 is yes, did you ever receive any instructions from the owner/ occupier as to the use of the way by the public? If so, what were they?</p>	<p>No</p>		
<p>8. Have you ever been stopped or turned back when using the way, or do you know or have you heard of anyone else having been challenged or prevented from using the way? If so, state when the incident(s) took place and give details.</p>	<p>No</p>		
<p>9. Were you ever told by any owner or tenant of the land crossed by the way, or by anyone in their employment, that the way was not public? If so, state when and give details and dates.</p>	<p>No</p>		
<p>10. Have you ever known any locked gates or other obstructions to the way? If so, give dates, details & mark locations on the map.</p>	<p>No</p>		
<p>11. Have you ever seen any notices or signs on or near the way? If so, mark the position(s) on the map and give dates and state what the notices say/said.</p>	<p>No</p>		
<p>12. Have you ever sought or been given permission to use they way?</p>	<p>No</p>		
<p>13. Are you (or have you ever been) a friend or acquaintance of any owner or occupier of the land crossed by the way? If yes, give details and dates.</p>	<p>YES</p>		

14 Please give any further information concerning the way which you consider to be relevant:

People with money want to get rid of anything in their way!

DISCLOSURE OF INFORMATION:


Please note that information you supply to the Council including personal information may be published on the Council's internet site or made available for public inspection in accordance with Part 5 of Local Government Act 1972. The information may also be disclosed on request under the Freedom of Information Act 2000, Environment Information Regulations or the Data Protection Act 1998. This form and the evidence contained in it including your personal information will also be disclosed to the landowner(s) affected by the application and at a public inquiry (should one be directed take place by the Secretary of State). Only in exceptional circumstances may this information be withheld from public disclosure. If you believe there may be good reason that this information should not be disclosed then please indicate in the box below why information that forms an essential part of this process should not be publicly accessible.

Please make any comments regarding Disclosure of Information here (if you have no comments please state "none"): "NONE"

I hereby certify that to the best of my knowledge and belief, the facts that I have stated are true.

I ~~am~~ am not* willing to attend a public inquiry held locally to give evidence on this matter, if this should prove to be necessary.
(* delete as applicable)

Signature of Witness: ...



Print Full Name:

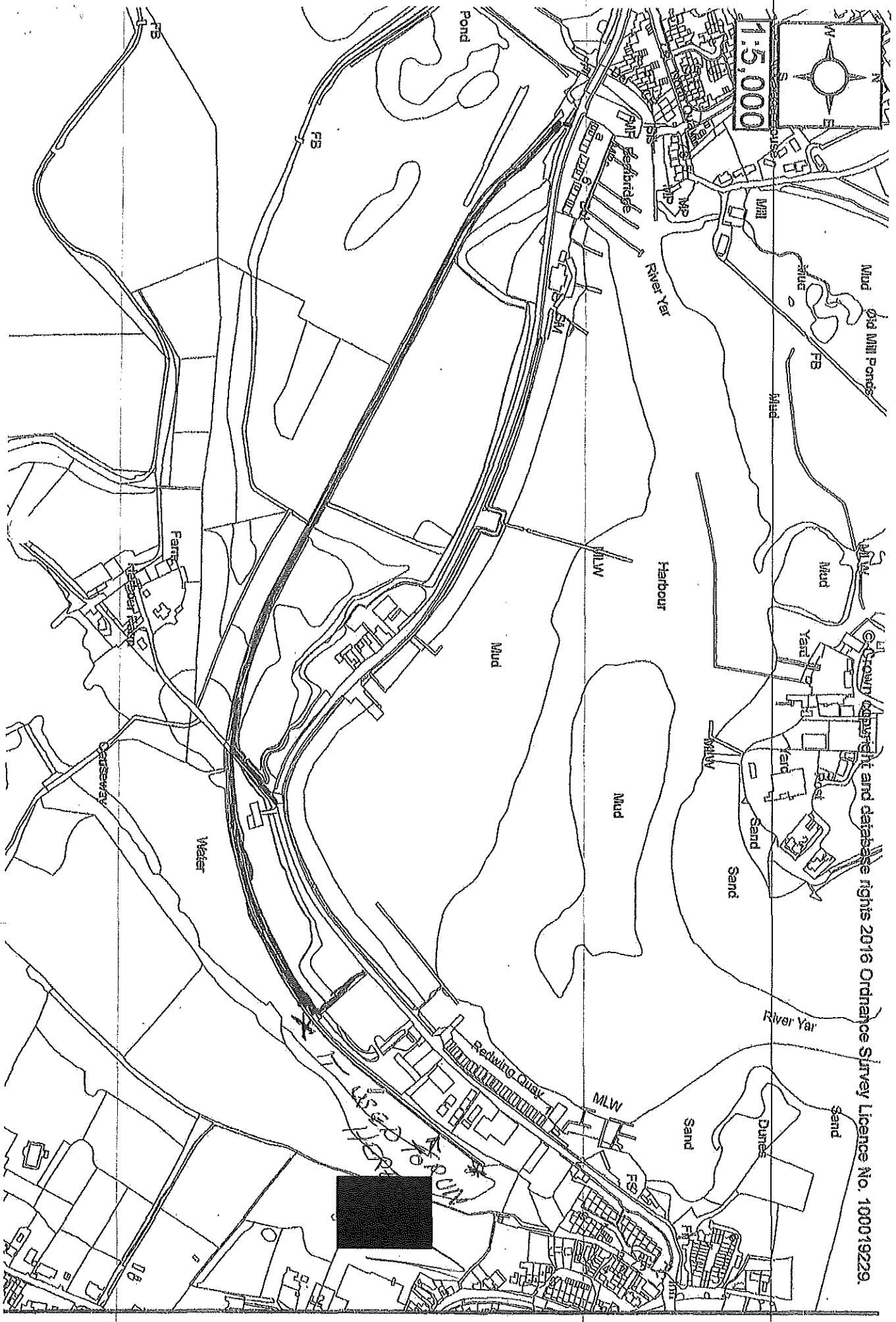
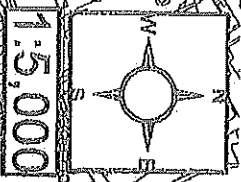
MRS GERMAINE HEWLETT

Date of statement:

29/11/16

IMPORTANT:

PLEASE ENSURE A MAP IS ATTACHED TO THIS FORM WITH THE ROUTE OF THE PATH DRAWN ON IT BY YOU. PLEASE ALSO SIGN THE MAP.



Copyright and database rights 2016 Ordnance Survey Licence No. 100019229.



PUBLIC RIGHTS OF WAY USER EVIDENCE FORM

IMPORTANT NOTE

This form will be used to help establish whether or not the claimed route is a public right of way. It will be used to assist in reaching the truth of the matter, whatever it may be. You should therefore answer the questions as fully as possible and not keep back any information, whether for or against the application.

This form should be completed by one person only and should relate to only one route.

Full Name of Witness: DERORAH HEWITT

Address (including postcode): ... [REDACTED]

Telephone: (Home) ... [REDACTED]

(Work)

(Mobile)

Preferred number and time to be contacted: HOME ANYTIME

Email: [REDACTED]

Date of Birth: [REDACTED]

Occupation: CATERER

Description of Path:

From: ST HELENS

To: BEMBRIDGE

Believed status of path: FOOTPATH

(e.g. footpath, bridleway, byway open to all traffic)

PLEASE ENSURE A MAP IS ATTACHED TO THIS FORM WITH THE ROUTE OF THE PATH DRAWN ON IT BY YOU. PLEASE ALSO SIGN THE MAP.

If necessary, continue your answers on a separate sheet of paper.

<p>1(a). Have you known the way as public?</p> <p>(b). If so, for how many years?</p>	<p>YES</p> <p>AS LONG AS I CAN REMEMBER</p>
<p>2. How wide is the way?</p>	<p>1/2 m</p>
<p>3. Have <u>you used</u> the way?</p> <p>If so,</p> <p>(a) During which years? (Please be as accurate as possible)</p> <p>(b) Where were you going to and from?</p> <p>(c) For what purpose?</p> <p>(d) How many times a year?</p> <p>(e) By what means (e.g. on foot, horse, car etc.)</p>	<p>1997 - PRESENT</p> <p>BT HELENS TO BEMBRIDGE AND BACK</p> <p>DOG WALK/WALK</p> <p>15+</p> <p>FOOT</p>
<p>4. (a) Has the way always run over the same route?</p> <p>(b) If it has changed, give details, dates and show changes on the map.</p>	<p>YES</p>
<p>5. Have there to your knowledge ever been any stiles or gates on the way? If yes, mark the location of the stiles/gates on the map.</p>	<p>NO</p>
<p>6. At the time when you were using the way were you (a) working for any owner or occupier of land crossed by the way, or (b) a tenant of any such owner? If yes, give details and dates.</p>	<p>NO</p>

<p>7. If the question to answer 6 is yes, did you ever receive any instructions from the owner/occupier as to the use of the way by the public? If so, what were they?</p>	<p>—</p>
<p>8. Have you ever been stopped or turned back when using the way, or do you know or have you heard of anyone else having been challenged or prevented from using the way? If so, state when the incident(s) took place and give details.</p>	<p>No</p>
<p>9. Were you ever told by any owner or tenant of the land crossed by the way, or by anyone in their employment, that the way was not public? If so, state when and give details and dates.</p>	<p>No</p>
<p>10. Have you ever known any locked gates or other obstructions to the way? If so, give dates, details & mark locations on the map.</p>	<p>No</p>
<p>11. Have you ever seen any notices or signs on or near the way? If so, mark the position(s) on the map and give dates and state what the notices say/said.</p>	<p>No</p>
<p>12. Have you ever sought or been given permission to use they way?</p>	<p>No</p>
<p>13. Are you (or have you ever been) a friend or acquaintance of any owner or occupier of the land crossed by the way? If yes, give details and dates.</p>	<p>No</p>

<p>14. Please give any further information concerning the way which you consider to be relevant:</p>	
--	--

DISCLOSURE OF INFORMATION:

Please note that information you supply to the Council including personal information may be published on the Council's internet site or made available for public inspection in accordance with Part 5 of Local Government Act 1972. The information may also be disclosed on request under the Freedom of Information Act 2000, Environment Information Regulations or the Data Protection Act 1998. This form and the evidence contained in it including your personal information will also be disclosed to the landowner(s) affected by the application and at a public inquiry (should one be directed take place by the Secretary of State). Only in exceptional circumstances may this information be withheld from public disclosure. If you believe there may be good reason that this information should not be disclosed then please indicate in the box below why information that forms an essential part of this process should not be publicly accessible.

<p>Please make any comments regarding Disclosure of Information here (if you have no comments please state "none"):</p>

I hereby certify that to the best of my knowledge and belief, the facts that I have stated are true.

I am/am not* willing to attend a public inquiry held locally to give evidence on this matter, if this should prove to be necessary.
(* delete as applicable)

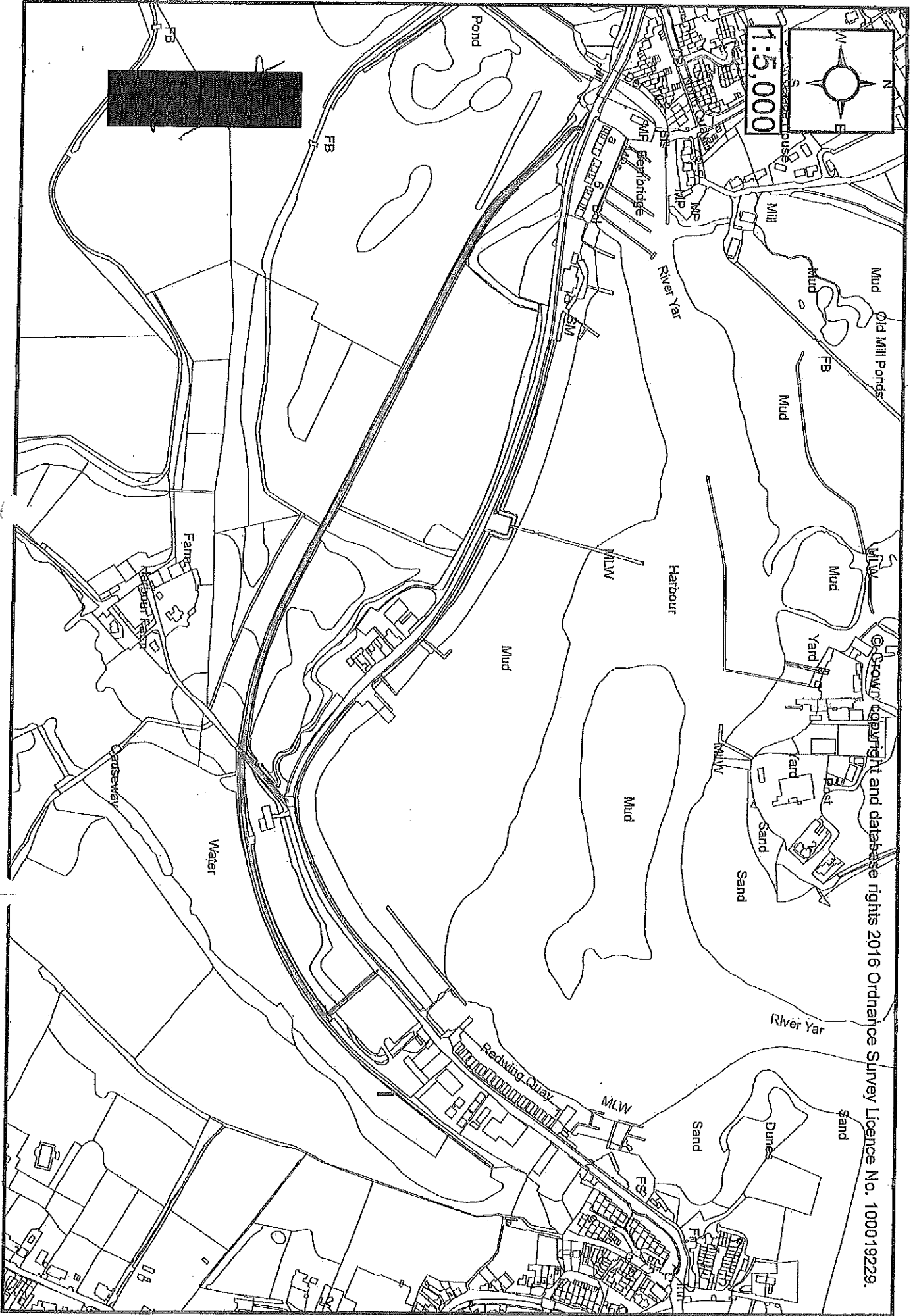
Signature of Witness: 

Print Full Name: DEBORAH HEWITT

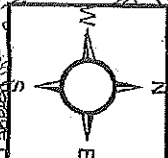
Date of statement: 12-12-16

IMPORTANT:


PLEASE ENSURE A MAP IS ATTACHED TO THIS FORM WITH THE ROUTE OF THE PATH DRAWN ON IT BY YOU. PLEASE ALSO SIGN THE MAP.



1:5,000



© Crown copyright and database rights 2016 Ordnance Survey Licence No. 100019229.





**PUBLIC RIGHTS OF WAY
USER EVIDENCE FORM**

IMPORTANT NOTE

This form will be used to help establish whether or not the claimed route is a public right of way. It will be used to assist in reaching the truth of the matter, whatever it may be. You should therefore answer the questions as fully as possible and not keep back any information, whether for or against the application.

This form should be completed by one person only and should relate to only one route.

Full Name of Witness: MRS ELIZABETH HICKS

Address (including postcode):

Telephone: (Home) ...

(Work)

(Mobile)

Preferred number and time to be contacted:

Email:

Date of Birth: ...

Occupation: RETIRED

Description of Path:

From: ST HELENS EMBANKMENT RD

IB


To: BEMBRIDGE

Believed status of path: bridleway
(e.g. footpath, bridleway, byway open to all traffic)

PLEASE ENSURE A MAP IS ATTACHED TO THIS FORM WITH THE ROUTE OF THE PATH DRAWN ON IT BY YOU. PLEASE ALSO SIGN THE MAP.

If necessary, continue your answers on a separate sheet of paper.

<p>1(a). Have you known the way as public?</p> <p>(b). If so, for how many years?</p>	<p>Yes. since the railway closed in 50's.</p>
<p>2. How wide is the way?</p>	<p>Varies from 10 ft - 4 ft.</p>
<p>3. Have <u>you</u> used the way?</p> <p>If so,</p> <p>(a) During which years? (Please be as accurate as possible)</p> <p>(b) Where were you going to and from?</p> <p>(c) For what purpose?</p> <p>(d) How many times a year?</p> <p>(e) By what means (e.g. on foot, horse, car etc.)</p>	<p>Yes.</p> <p>I came back to the village in 1986. Since then St. Helens - Benbridge and in reverse.</p> <p>walking</p> <p>3 or 4 times</p> <p>Foot.</p>
<p>4. (a) Has the way always run over the same route?</p> <p>(b) If it has changed, give details, dates and show changes on the map.</p>	<p>Since 1986, Yes.</p>
<p>5. Have there to your knowledge ever been any stiles or gates on the way? If yes, mark the location of the stiles/gates on the map.</p>	<p>No.</p>
<p>6. At the time when you were using the way were you (a) working for any owner or occupier of land crossed by the way, or (b) a tenant of any such owner? If yes, give details and dates.</p>	<p>/</p>

<p>7. If the question to answer 6 is yes, did you ever receive any instructions from the owner/occupier as to the use of the way by the public? If so, what were they?</p>	
<p>8. Have you ever been stopped or turned back when using the way, or do you know or have you heard of anyone else having been challenged or prevented from using the way? If so, state when the incident(s) took place and give details.</p>	<p>No.</p>
<p>9. Were you ever told by any owner or tenant of the land crossed by the way, or by anyone in their employment, that the way was not public? If so, state when and give details and dates.</p>	<p>No.</p>
<p>10. Have you ever known any locked gates or other obstructions to the way? If so, give dates, details & mark locations on the map.</p>	<p>No.</p>
<p>11. Have you ever seen any notices or signs on or near the way? If so, mark the position(s) on the map and give dates and state what the notices say/said.</p>	<p>No.</p>
<p>12. Have you ever sought or been given permission to use they way?</p>	<p>No.</p>
<p>13. Are you (or have you ever been) a friend or acquaintance of any owner or occupier of the land crossed by the way? If yes, give details and dates.</p>	<p>No.</p>

14. Please give any further information concerning the way which you consider to be relevant:

I consider that it should remain as an open track for all people to use.

DISCLOSURE OF INFORMATION:

Please note that information you supply to the Council including personal information may be published on the Council's internet site or made available for public inspection in accordance with Part 5 of Local Government Act 1972. The information may also be disclosed on request under the Freedom of Information Act 2000, Environment Information Regulations or the Data Protection Act 1998. This form and the evidence contained in it including your personal information will also be disclosed to the landowner(s) affected by the application and at a public inquiry (should one be directed take place by the Secretary of State). Only in exceptional circumstances may this information be withheld from public disclosure. If you believe there may be good reason that this information should not be disclosed then please indicate in the box below why information that forms an essential part of this process should not be publicly accessible.

Please make any comments regarding Disclosure of Information here (if you have no comments please state "none"):

None.

I hereby certify that to the best of my knowledge and belief, the facts that I have stated are true.

I am/~~am not~~ willing to attend a public inquiry held locally to give evidence on this matter, if this should prove to be necessary.

(* delete as applicable)

Signature of Witness: 

Print Full Name: ELIZABETH HICKI

Date of statement: 03.12.16

IMPORTANT:

PLEASE ENSURE A MAP IS ATTACHED TO THIS FORM WITH THE ROUTE OF THE PATH DRAWN ON IT BY YOU. PLEASE ALSO SIGN THE MAP.

PUBLIC RIGHTS OF WAY USER EVIDENCE FORM

IMPORTANT NOTE

This form will be used to help establish whether or not the claimed route is a public right of way. It will be used to assist in reaching the truth of the matter, whatever it may be. You should therefore answer the questions as fully as possible and not keep back any information, whether for or against the application.

This form should be completed by one person only and should relate to only one route.

Full Name of Witness: GARY HICKMAN

Address (including postcode): [REDACTED]

..... [REDACTED]

Telephone: (Home) [REDACTED]

(Work)

(Mobile)

Preferred number and time to be contacted:

Email:

Date of Birth: [REDACTED]

Occupation: BRICKLAYER

Description of Path:

From: BRADING HAVEN

..... B

To: BEMBRIDGE BOAT YARD


Believed status of path: FOOT PATH


(e.g. footpath, bridleway, byway open to all traffic)

PLEASE ENSURE A MAP IS ATTACHED TO THIS FORM WITH THE ROUTE OF THE PATH DRAWN ON IT BY YOU. PLEASE ALSO SIGN THE MAP.

If necessary, continue your answers on a separate sheet of paper.

<p>1(a). Have you known the way as public?</p> <p>(b). If so, for how many years?</p>	<p>NO</p>
<p>2. How wide is the way?</p>	<p>14 FT.</p>
<p>3. Have <u>you</u> used the way?</p> <p>If so,</p> <p>(a) During which years? (Please be as accurate as possible)</p> <p>(b) Where were you going to and from?</p> <p>(c) For what purpose?</p> <p>(d) How many times a year?</p> <p>(e) By what means (e.g. on foot, horse, car etc.)</p>	<p>2008</p> <p>TO BEMBRIDGE</p> <p>FROM ST HELENS</p> <p>WALKING DOG</p> <p>SUMMER TIME</p> <p>FOOT</p>
<p>4. (a) Has the way always run over the same route?</p> <p>(b) If it has changed, give details, dates and show changes on the map.</p>	<p>YES</p>
<p>5. Have there to your knowledge ever been any stiles or gates on the way? If yes, mark the location of the stiles/gates on the map.</p>	<p>NO</p>
<p>6. At the time when you were using the way were you (a) working for any owner or occupier of land crossed by the way, or (b) a tenant of any such owner? If yes, give details and dates.</p>	<p>NO</p>

<p>7. If the question to answer 6 is yes, did you ever receive any instructions from the owner/occupier as to the use of the way by the public? If so, what were they?</p>	
<p>8. Have you ever been stopped or turned back when using the way, or do you know or have you heard of anyone else having been challenged or prevented from using the way? If so, state when the incident(s) took place and give details.</p>	<p>NO</p>
<p>9. Were you ever told by any owner or tenant of the land crossed by the way, or by anyone in their employment, that the way was not public? If so, state when and give details and dates.</p>	<p>NO</p>
<p>10. Have you ever known any locked gates or other obstructions to the way? If so, give dates, details & mark locations on the map.</p>	<p>N.O</p>
<p>11. Have you ever seen any notices or signs on or near the way? If so, mark the position(s) on the map and give dates and state what the notices say/said.</p>	<p>NO</p>
<p>12. Have you ever sought or been given permission to use they way?</p>	<p>NO</p>
<p>13. Are you (or have you ever been) a friend or acquaintance of any owner or occupier of the land crossed by the way? If yes, give details and dates.</p>	<p>NO.</p>

<p>14. Please give any further information concerning the way which you consider to be relevant:</p>	
--	--

DISCLOSURE OF INFORMATION:

Please note that information you supply to the Council including personal information may be published on the Council's internet site or made available for public inspection in accordance with Part 5 of Local Government Act 1972. The information may also be disclosed on request under the Freedom of Information Act 2000, Environment Information Regulations or the Data Protection Act 1998. This form and the evidence contained in it including your personal information will also be disclosed to the landowner(s) affected by the application and at a public inquiry (should one be directed take place by the Secretary of State). Only in exceptional circumstances may this information be withheld from public disclosure. If you believe there may be good reason that this information should not be disclosed then please indicate in the box below why information that forms an essential part of this process should not be publicly accessible.

<p>Please make any comments regarding Disclosure of Information here (if you have no comments please state "none"):</p> <p style="text-align: center;">NONE</p>

I hereby certify that to the best of my knowledge and belief, the facts that I have stated are true.

~~I am~~ ~~not~~* willing to attend a public inquiry held locally to give evidence on this matter, if this should prove to be necessary.

(* delete as applicable)

Signature of Witness: ... 

Print Full Name: GARY HICKMAN

Date of statement: 11 : 12 : 2016

IMPORTANT:

PLEASE ENSURE A MAP IS ATTACHED TO THIS FORM WITH THE ROUTE OF THE PATH DRAWN ON IT BY YOU. PLEASE ALSO SIGN THE MAP.



PUBLIC RIGHTS OF WAY USER EVIDENCE FORM

IMPORTANT NOTE

This form will be used to help establish whether or not the claimed route is a public right of way. It will be used to assist in reaching the truth of the matter, whatever it may be. You should therefore answer the questions as fully as possible and not keep back any information, whether for or against the application.

This form should be completed by one person only and should relate to only one route.

Full Name of Witness: JENNIFER ANN HICKMAN

Address (including postcode): [REDACTED]

Telephone: (Home) [REDACTED]

(Work) RETIRED

(Mobile) /

Preferred number and time to be contacted: DAY

Email: /

Date of Birth: [REDACTED]

Occupation: RETIRED

Description of Path:

From: BRADING HAVEN

To: BEMBRIDGE BOAT YARD


Believed status of path: FOOT PATH


(e.g. footpath, bridleway, byway open to all traffic)

PLEASE ENSURE A MAP IS ATTACHED TO THIS FORM WITH THE ROUTE OF THE PATH DRAWN ON IT BY YOU. PLEASE ALSO SIGN THE MAP.

If necessary, continue your answers on a separate sheet of paper.

<p>1(a). Have you known the way as public?</p> <p>(b). If so, for how many years?</p>	<p>NO.</p>
<p>2. How wide is the way?</p>	<p>APROX 14 FT</p>
<p>3. Have you used the way?</p> <p>If so,</p> <p>(a) During which years? (Please be as accurate as possible)</p> <p>(b) Where were you going to and from?</p> <p>(c) For what purpose?</p> <p>(d) How many times a year?</p> <p>(e) By what means (e.g. on foot, horse, car etc.)</p>	<p>2000</p> <p>TO BEMBRIDGE FROM ST HELENS</p> <p>WALKING GRANDCHILDREN & DOG.</p> <p>MOSTLY SUMMER FOOT.</p>
<p>4. (a) Has the way always run over the same route?</p> <p>(b) If it has changed, give details, dates and show changes on the map.</p>	<p>YES</p>
<p>5. Have there to your knowledge ever been any stiles or gates on the way? If yes, mark the location of the stiles/gates on the map.</p>	<p>NO.</p>
<p>6. At the time when you were using the way were you (a) working for any owner or occupier of land crossed by the way, or (b) a tenant of any such owner? If yes, give details and dates.</p>	<p>NO.</p>

<p>7. If the question to answer 6 is yes, did you ever receive any instructions from the owner/occupier as to the use of the way by the public? If so, what were they?</p>	
<p>8. Have you ever been stopped or turned back when using the way, or do you know or have you heard of anyone else having been challenged or prevented from using the way? If so, state when the incident(s) took place and give details.</p>	<p>NO.</p>
<p>9. Were you ever told by any owner or tenant of the land crossed by the way, or by anyone in their employment, that the way was not public? If so, state when and give details and dates.</p>	<p>NO</p>
<p>10. Have you ever known any locked gates or other obstructions to the way? If so, give dates, details & mark locations on the map.</p>	<p>NO</p>
<p>11. Have you ever seen any notices or signs on or near the way? If so, mark the position(s) on the map and give dates and state what the notices say/said.</p>	<p>NO</p>
<p>12. Have you ever sought or been given permission to use they way?</p>	<p>NO</p>
<p>13. Are you (or have you ever been) a friend or acquaintance of any owner or occupier of the land crossed by the way? If yes, give details and dates.</p>	<p>NO.</p>

<p>14. Please give any further information concerning the way which you consider to be relevant:</p>	
--	--

DISCLOSURE OF INFORMATION:

Please note that information you supply to the Council including personal information may be published on the Council's internet site or made available for public inspection in accordance with Part 5 of Local Government Act 1972. The information may also be disclosed on request under the Freedom of Information Act 2000, Environment Information Regulations or the Data Protection Act 1998. This form and the evidence contained in it including your personal information will also be disclosed to the landowner(s) affected by the application and at a public inquiry (should one be directed take place by the Secretary of State). Only in exceptional circumstances may this information be withheld from public disclosure. If you believe there may be good reason that this information should not be disclosed then please indicate in the box below why information that forms an essential part of this process should not be publicly accessible.

<p>Please make any comments regarding Disclosure of Information here (if you have no comments please state "none"):</p> <p style="text-align: center;">NONE</p>

I hereby certify that to the best of my knowledge and belief, the facts that I have stated are true.

I am/am not* willing to attend a public inquiry held locally to give evidence on this matter, if this should prove to be necessary.

(* delete as applicable)

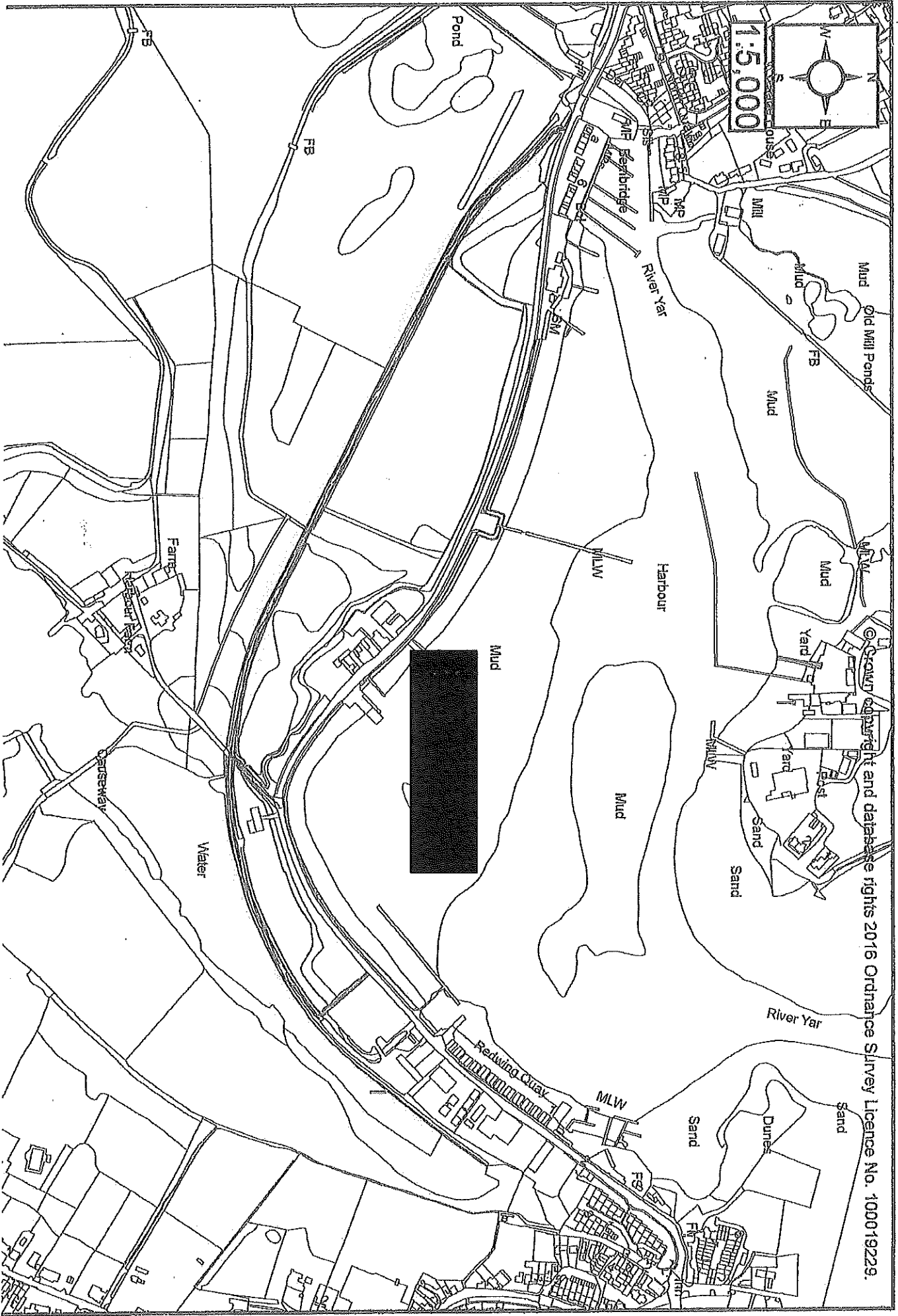
Signature of Witness: 

Print Full Name: JENNIFER ANN HICKMAN

Date of statement: 9/12/2010


IMPORTANT:

PLEASE ENSURE A MAP IS ATTACHED TO THIS FORM WITH THE ROUTE OF THE PATH DRAWN ON IT BY YOU. PLEASE ALSO SIGN THE MAP.



1:5,000

© Crown copyright and database rights 2016 Ordnance Survey Licence No. 100019229.





PUBLIC RIGHTS OF WAY USER EVIDENCE FORM

IMPORTANT NOTE

This form will be used to help establish whether or not the claimed route is a public right of way. It will be used to assist in reaching the truth of the matter, whatever it may be. You should therefore answer the questions as fully as possible and not keep back any information, whether for or against the application.

This form should be completed by one person only and should relate to only one route.

Full Name of Witness: TREVOR HICKMAN

Address (including postcode): [REDACTED]

Telephone: (Home) ... [REDACTED]

(Work) RETIRED

(Mobile) /

Preferred number and time to be contacted: DAY

Email: /

Date of Birth: [REDACTED]

Occupation: RETIRED GAS TECHNICIAN

Description of Path:

From: BRADING HAVEN


To: BEMBRIDGE BOAT YARD


Believed status of path: FOOT PATH:
(e.g. footpath, bridleway, byway open to all traffic)

PLEASE ENSURE A MAP IS ATTACHED TO THIS FORM WITH THE ROUTE OF THE PATH DRAWN ON IT BY YOU. PLEASE ALSO SIGN THE MAP.

If necessary, continue your answers on a separate sheet of paper.

<p>1(a). Have you known the way as public?</p> <p>(b). If so, for how many years?</p>	<p>NO</p>
<p>2. How wide is the way?</p>	<p>APPROX 14 FT.</p>
<p>3. Have you used the way?</p> <p>If so,</p> <p>(a) During which years? (Please be as accurate as possible)</p> <p>(b) Where were you going to and from?</p> <p>(c) For what purpose?</p> <p>(d) How many times a year?</p> <p>(e) By what means (e.g. on foot, horse, car etc.)</p>	<p>2006</p> <p>TO BEMBRIDGE FROM ST HELENS</p> <p>WALKING DOGS</p> <p>SUMMER TIME FOOT</p>
<p>4. (a) Has the way always run over the same route?</p> <p>(b) If it has changed, give details, dates and show changes on the map.</p>	<p>YES</p>
<p>5. Have there to your knowledge ever been any stiles or gates on the way? If yes, mark the location of the stiles/gates on the map.</p>	<p>NO</p>
<p>6. At the time when you were using the way were you (a) working for any owner or occupier of land crossed by the way, or (b) a tenant of any such owner? If yes, give details and dates.</p>	<p>NO.</p>

<p>7. If the question to answer 6 is yes, did you ever receive any instructions from the owner/ occupier as to the use of the way by the public? If so, what were they?</p>	
<p>8. Have you ever been stopped or turned back when using the way, or do you know or have you heard of anyone else having been challenged or prevented from using the way? If so, state when the incident(s) took place and give details.</p>	<p>NO</p>
<p>9. Were you ever told by any owner or tenant of the land crossed by the way, or by anyone in their employment, that the way was not public? If so, state when and give details and dates.</p>	<p>NO</p>
<p>10. Have you ever known any locked gates or other obstructions to the way? If so, give dates, details & mark locations on the map.</p>	<p>NO</p>
<p>11. Have you ever seen any notices or signs on or near the way? If so, mark the position(s) on the map and give dates and state what the notices say/said.</p>	<p>NO</p>
<p>12. Have you ever sought or been given permission to use they way?</p>	<p>NO</p>
<p>13. Are you (or have you ever been) a friend or acquaintance of any owner or occupier of the land crossed by the way? If yes, give details and dates.</p>	<p>NO.</p>

<p>14. Please give any further information concerning the way which you consider to be relevant:</p>	
--	--

DISCLOSURE OF INFORMATION:

Please note that information you supply to the Council including personal information may be published on the Council's internet site or made available for public inspection in accordance with Part 5 of Local Government Act 1972. The information may also be disclosed on request under the Freedom of Information Act 2000, Environment Information Regulations or the Data Protection Act 1998. This form and the evidence contained in it including your personal information will also be disclosed to the landowner(s) affected by the application and at a public inquiry (should one be directed take place by the Secretary of State). Only in exceptional circumstances may this information be withheld from public disclosure. If you believe there may be good reason that this information should not be disclosed then please indicate in the box below why information that forms an essential part of this process should not be publicly accessible.

<p>Please make any comments regarding Disclosure of Information here (if you have no comments please state "none"):</p> <p style="text-align: center;">NONE</p>

I hereby certify that to the best of my knowledge and belief, the facts that I have stated are true.

I am/am not* willing to attend a public inquiry held locally to give evidence on this matter, if this should prove to be necessary.

(* delete as applicable)

Signature of Witness: 

Print Full Name: TREVOR HICKMAN

Date of statement: 9.12.2016

IMPORTANT:

PLEASE ENSURE A MAP IS ATTACHED TO THIS FORM WITH THE ROUTE OF THE PATH DRAWN ON IT BY YOU. PLEASE ALSO SIGN THE MAP.



PUBLIC RIGHTS OF WAY USER EVIDENCE FORM

IMPORTANT NOTE

This form will be used to help establish whether or not the claimed route is a public right of way. It will be used to assist in reaching the truth of the matter, whatever it may be. You should therefore answer the questions as fully as possible and not keep back any information, whether for or against the application.

This form should be completed by one person only and should relate to only one route.

Full Name of Witness: *Mr. R. Humphreys*

Address (including postcode): [Redacted]

Telephone: (Home) [Redacted]

(Work) *N/A*

(Mobile) *N/A*

Preferred number and time to be contacted: [Redacted]

Email:

Date of Birth: [Redacted] *"10/11/39"*

Occupation: *Retired*

Description of Path:

From: *Railway track, Disused, Embankment, St. Helen's, Isle of Wight. "Embankment Road"*

To: *Boat yard Embankment, Rembridge, Isle of Wight, "Embankment Road"*

Believed status of path: *Ex - Rail track now used as foot path - (e.g. footpath, bridleway, byway open to all traffic)*

PLEASE ENSURE A MAP IS ATTACHED TO THIS FORM WITH THE ROUTE OF THE PATH DRAWN ON IT BY YOU. PLEASE ALSO SIGN THE MAP.

If necessary, continue your answers on a separate sheet of paper.

<p>1(a). Have you known the way as public?</p> <p>(b). If so, for how many years?</p>	<p>Yes To Knowledge..</p> <p>120yrs " "</p>
<p>2. How wide is the way?</p>	<p>Path-Track " Possibly 10ft or more.</p>
<p>3. Have <u>you used</u> the way?</p> <p>If so,</p> <p>(a) During which years? (Please be as accurate as possible)</p> <p>(b) Where were you going to and from?</p> <p>(c) For what purpose?</p> <p>(d) How many times a year?</p> <p>(e) By what means (e.g. on foot, horse, car etc.)</p>	<p>Yes</p> <p>Late 1980's to 2011 yrs</p> <p>St Helens - Bembridge and back</p> <p>Pleasure and walking.</p> <p>12 or more. Cannot be sure.</p> <p>Foot.</p>
<p>4. (a) Has the way always run over the same route?</p> <p>(b) If it has changed, give details, dates and show changes on the map.</p>	<p>Yes.</p> <p>Yes over grown by vegetation</p>
<p>5. Have there to your knowledge ever been any stiles or gates on the way? If yes, mark the location of the stiles/gates on the map.</p>	<p>No.</p>
<p>6. At the time when you were using the way were you (a) working for any owner or occupier of land crossed by the way, or (b) a tenant of any such owner? If yes, give details and dates.</p>	<p>No</p>

<p>7. If the question to answer 6 is yes, did you ever receive any instructions from the owner/ occupier as to the use of the way by the public? If so, what were they?</p>	
<p>8. Have you ever been stopped or turned back when using the way, or do you know or have you heard of anyone else having been challenged or prevented from using the way? If so, state when the incident(s) took place and give details.</p>	No.
<p>9. Were you ever told by any owner or tenant of the land crossed by the way, or by anyone in their employment, that the way was not public? If so, state when and give details and dates.</p>	No.
<p>10. Have you ever known any locked gates or other obstructions to the way? If so, give dates, details & mark locations on the map.</p>	No.
<p>11. Have you ever seen any notices or signs on or near the way? If so, mark the position(s) on the map and give dates and state what the notices say/said.</p>	No.
<p>12. Have you ever sought or been given permission to use they way?</p>	No.
<p>13. Are you (or have you ever been) a friend or acquaintance of any owner or occupier of the land crossed by the way? If yes, give details and dates.</p>	No.

<p>14. Please give any further information concerning the way which you consider to be relevant:</p>	<p><i>This path should be kept open for the pleasure of walking and enjoying the peace and tranquillity we get from this part of the Island. That has been free to call since the railway closed. Therefore this path should be integrated as part for the rights of way for all.</i></p>
--	---

DISCLOSURE OF INFORMATION:

Please note that information you supply to the Council including personal information may be published on the Council's internet site or made available for public inspection in accordance with Part 5 of Local Government Act 1972. The information may also be disclosed on request under the Freedom of Information Act 2000, Environment Information Regulations or the Data Protection Act 1998. This form and the evidence contained in it including your personal information will also be disclosed to the landowner(s) affected by the application and at a public inquiry (should one be directed take place by the Secretary of State). Only in exceptional circumstances may this information be withheld from public disclosure. If you believe there may be good reason that this information should not be disclosed then please indicate in the box below why information that forms an essential part of this process should not be publicly accessible.

<p>Please make any comments regarding Disclosure of Information here (if you have no comments please state "none"):</p> <p>5</p>
--

I hereby certify that to the best of my knowledge and belief, the facts that I have stated are true.

I am/~~am~~ not* willing to attend a public inquiry held locally to give evidence on this matter, if this should prove to be necessary.

(* delete as applicable)

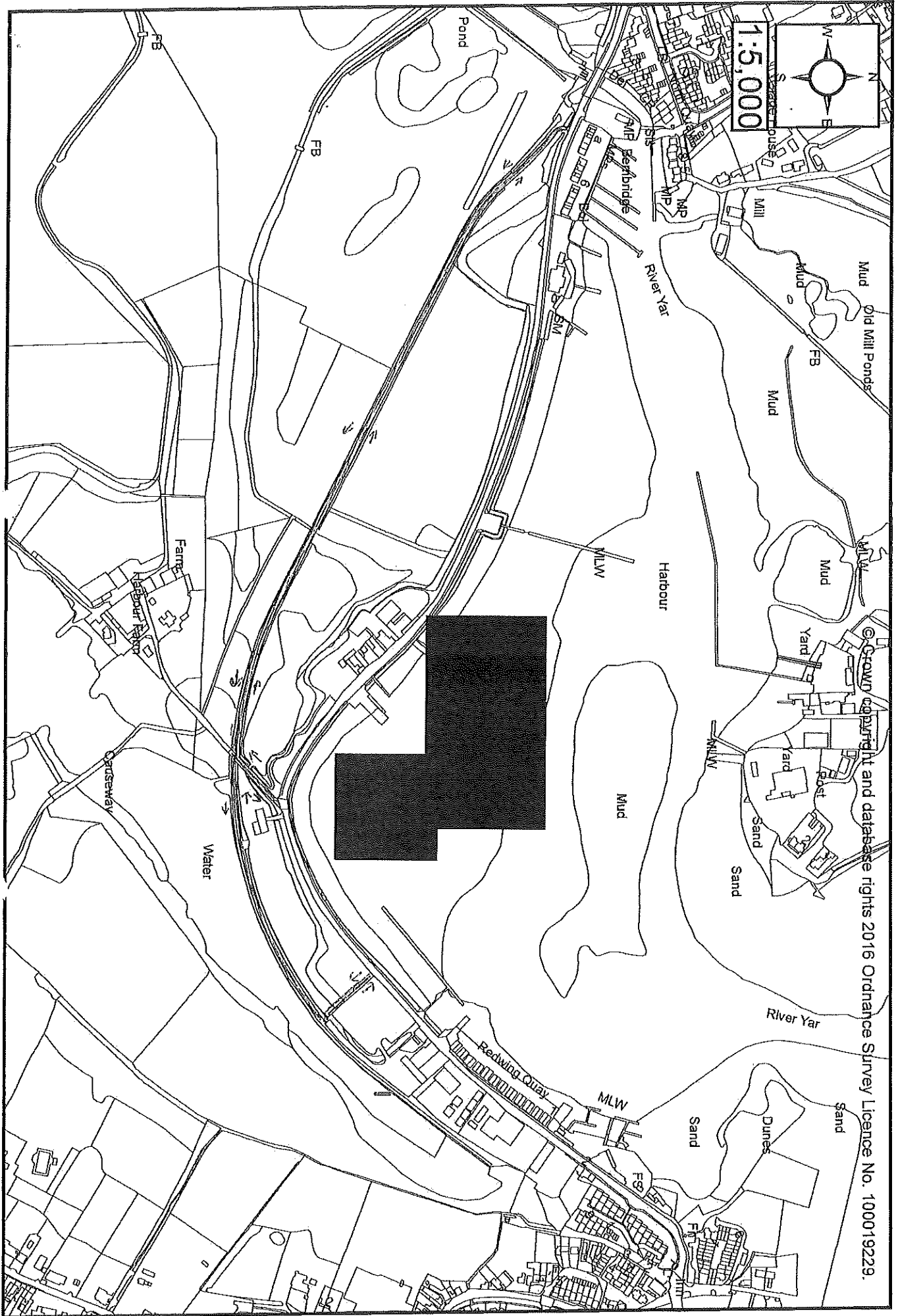
Signature of Witness: 

Print Full Name: *Robin Humphrey*

Date of statement: *21st November 2016* "21/11/2016"

IMPORTANT:

PLEASE ENSURE A MAP IS ATTACHED TO THIS FORM WITH THE ROUTE OF THE PATH DRAWN ON IT BY YOU. PLEASE ALSO SIGN THE MAP.



1:5,000

© Crown copyright and database rights 2016 Ordnance Survey Licence No. 100019229.



**PUBLIC RIGHTS OF WAY
USER EVIDENCE FORM**

IMPORTANT NOTE

This form will be used to help establish whether or not the claimed route is a public right of way. It will be used to assist in reaching the truth of the matter, whatever it may be. You should therefore answer the questions as fully as possible and not keep back any information, whether for or against the application.

This form should be completed by one person only and should relate to only one route.

Full Name of Witness: *MRS. Gwendoline Hutchingson*

Address (including postcode):
.....
.....

Telephone: (Home)
.....

(Work)

(Mobile)

Preferred number and time to be contacted: *EVENINGS*

Email:

Date of Birth:

Occupation: *Semi Retired*

Description of Path:

From: *Bottom of Station Road St Helens*

To: *Bembridge*

Believed status of path: *foot path*

(e.g. footpath, bridleway, byway open to all traffic)

PLEASE ENSURE A MAP IS ATTACHED TO THIS FORM WITH THE ROUTE OF THE PATH DRAWN ON IT BY YOU. PLEASE ALSO SIGN THE MAP.

If necessary, continue your answers on a separate sheet of paper.

<p>1(a). Have you known the way as public?</p> <p>(b). If so, for how many years?</p>	<p>yes</p> <p>2 years.</p>
<p>2. How wide is the way?</p>	<p>a few feet</p>
<p>3. Have <u>you used</u> the way?</p> <p>If so,</p> <p>(a) During which years? (Please be as accurate as possible)</p> <p>(b) Where were you going to and from?</p> <p>(c) For what purpose?</p> <p>(d) How many times a year?</p> <p>(e) By what means (e.g. on foot, horse, car etc.)</p>	<p>2014 - 2016 present.</p> <p>To Bembridge</p> <p>Walk. to meet friends for coffee Bembridge.</p> <p>x5</p> <p>on foot.</p>
<p>4. (a) Has the way always run over the same route?</p> <p>(b) If it has changed, give details, dates and show changes on the map.</p>	<p>yes..</p>
<p>5. Have there to your knowledge ever been any stiles or gates on the way? If yes, mark the location of the stiles/gates on the map.</p>	<p>N/A</p>
<p>6. At the time when you were using the way were you (a) working for any owner or occupier of land crossed by the way, or (b) a tenant of any such owner? If yes, give details and dates.</p>	<p>NO. N/A</p>

<p>7. If the question to answer 6 is yes, did you ever receive any instructions from the owner/occupier as to the use of the way by the public? If so, what were they?</p>	<p>n/a</p>
<p>8. Have you ever been stopped or turned back when using the way, or do you know or have you heard of anyone else having been challenged or prevented from using the way? If so, state when the incident(s) took place and give details.</p>	<p>NO</p>
<p>9. Were you ever told by any owner or tenant of the land crossed by the way, or by anyone in their employment, that the way was not public? If so, state when and give details and dates.</p>	<p>NO</p>
<p>10. Have you ever known any locked gates or other obstructions to the way? If so, give dates, details & mark locations on the map.</p>	<p>NO</p>
<p>11. Have you ever seen any notices or signs on or near the way? If so, mark the position(s) on the map and give dates and state what the notices say/said.</p>	<p>Ref to Salt bogons sign</p>
<p>12. Have you ever sought or been given permission to use they way?</p>	<p>NO</p>
<p>13. Are you (or have you ever been) a friend or acquaintance of any owner or occupier of the land crossed by the way? If yes, give details and dates.</p>	<p>NO</p>

<p>14. Please give any further information concerning the way which you consider to be relevant:</p>	
--	--

DISCLOSURE OF INFORMATION:

Please note that information you supply to the Council including personal information may be published on the Council's Internet site or made available for public inspection in accordance with Part 5 of Local Government Act 1972. The information may also be disclosed on request under the Freedom of Information Act 2000, Environment Information Regulations or the Data Protection Act 1998. This form and the evidence contained in it including your personal information will also be disclosed to the landowner(s) affected by the application and at a public inquiry (should one be directed take place by the Secretary of State). Only in exceptional circumstances may this information be withheld from public disclosure. If you believe there may be good reason that this information should not be disclosed then please indicate in the box below why information that forms an essential part of this process should not be publicly accessible.

<p>Please make any comments regarding Disclosure of Information here (if you have no comments please state "none"):</p> <p style="text-align: center;">None</p>

I hereby certify that to the best of my knowledge and belief, the facts that I have stated are true.

I am/~~am not~~ willing to attend a public inquiry held locally to give evidence on this matter, if this should prove to be necessary.

(* delete as applicable)

Signature of Witness

Print Full Name:

Date of statement:

IMPORTANT:

PLEASE ENSURE A MAP IS ATTACHED TO THIS FORM WITH THE ROUTE OF THE PATH DRAWN ON IT BY YOU. PLEASE ALSO SIGN THE MAP.



PUBLIC RIGHTS OF WAY USER EVIDENCE FORM

IMPORTANT NOTE

This form will be used to help establish whether or not the claimed route is a public right of way. It will be used to assist in reaching the truth of the matter, whatever it may be. You should therefore answer the questions as fully as possible and not keep back any information, whether for or against the application.

This form should be completed by one person only and should relate to only one route.

Full Name of Witness: BARRY VICTOR JACOBS

Address (including postcode): [REDACTED]

Telephone: (Home) [REDACTED]

(Work) [REDACTED]

(Mobile) [REDACTED]

Preferred number and time to be contacted: [REDACTED] - 5pm +

Email: [REDACTED]

Date of Birth: [REDACTED]

Occupation: GROUNDWORKER

Description of Path:

From: ST HELENS, THE QUEY

To: BEMBRIDGE - PILOT BOAT INN

Believed status of path: [REDACTED]
(e.g. footpath, bridleway, byway open to all traffic)

PLEASE ENSURE A MAP IS ATTACHED TO THIS FORM WITH THE ROUTE OF THE PATH DRAWN ON IT BY YOU. PLEASE ALSO SIGN THE MAP.

If necessary, continue your answers on a separate sheet of paper.

<p>1(a). Have you known the way as public?</p> <p>(b). If so, for how many years?</p>	<p>YES</p> <p>50 YEARS</p>
<p>2. How wide is the way?</p>	<p>2½ METRES (APP)</p>
<p>3. Have <u>you used</u> the way?</p> <p>If so,</p> <p>(a) During which years? (Please be as accurate as possible)</p> <p>(b) Where were you going to and from?</p> <p>(c) For what purpose?</p> <p>(d) How many times a year?</p> <p>(e) By what means (e.g. on foot, horse, car etc.)</p>	<p>1975 TO 1985</p> <p>TO BEMBRIDGE FROM ST HELENS</p> <p>VISITING MATES</p> <p>40 +</p> <p>ON FOOT</p>
<p>4. (a) Has the way always run over the same route?</p> <p>(b) If it has changed, give details, dates and show changes on the map.</p>	<p>YES</p>
<p>5. Have there to your knowledge ever been any stiles or gates on the way? If yes, mark the location of the stiles/gates on the map.</p>	<p>NO</p>
<p>6. At the time when you were using the way were you (a) working for any owner or occupier of land crossed by the way, or (b) a tenant of any such owner? If yes, give details and dates.</p>	<p>NO</p>

<p>7. If the question to answer 6 is yes, did you ever receive any instructions from the owner/occupier as to the use of the way by the public? If so, what were they?</p>	
<p>8. Have you ever been stopped or turned back when using the way, or do you know or have you heard of anyone else having been challenged or prevented from using the way? If so, state when the incident(s) took place and give details.</p>	<p>No</p>
<p>9. Were you ever told by any owner or tenant of the land crossed by the way, or by anyone in their employment, that the way was not public? If so, state when and give details and dates.</p>	<p>No</p>
<p>10. Have you ever known any locked gates or other obstructions to the way? If so, give dates, details & mark locations on the map.</p>	<p>No</p>
<p>11. Have you ever seen any notices or signs on or near the way? If so, mark the position(s) on the map and give dates and state what the notices say/said.</p>	<p>No</p>
<p>12. Have you ever sought or been given permission to use they way?</p>	<p>No</p>
<p>13. Are you (or have you ever been) a friend or acquaintance of any owner or occupier of the land crossed by the way? If yes, give details and dates.</p>	<p>No</p>

<p>14. Please give any further information concerning the way which you consider to be relevant:</p>	<p>Although in recent years I have not used the path. I still think of it as a public footpath due to the amount of horse riders, dog walkers and family's I saw on my way to and from Bembridge.</p>
--	---

DISCLOSURE OF INFORMATION:

Please note that information you supply to the Council including personal information may be published on the Council's internet site or made available for public inspection in accordance with Part 5 of Local Government Act 1972. The information may also be disclosed on request under the Freedom of Information Act 2000, Environment Information Regulations or the Data Protection Act 1998. This form and the evidence contained in it including your personal information will also be disclosed to the landowner(s) affected by the application and at a public inquiry (should one be directed take place by the Secretary of State). Only in exceptional circumstances may this information be withheld from public disclosure. If you believe there may be good reason that this information should not be disclosed then please indicate in the box below why information that forms an essential part of this process should not be publicly accessible.

<p>Please make any comments regarding Disclosure of Information here (if you have no comments please state "none"):</p> <p>NONE</p>

I hereby certify that to the best of my knowledge and belief, the facts that I have stated are true.

I ~~am~~/am not* willing to attend a public inquiry held locally to give evidence on this matter, if this should prove to be necessary.

(* delete as applicable)

Signature of Witness

Print Full Name:

Date of statement:

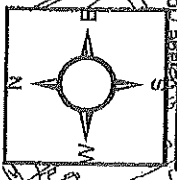
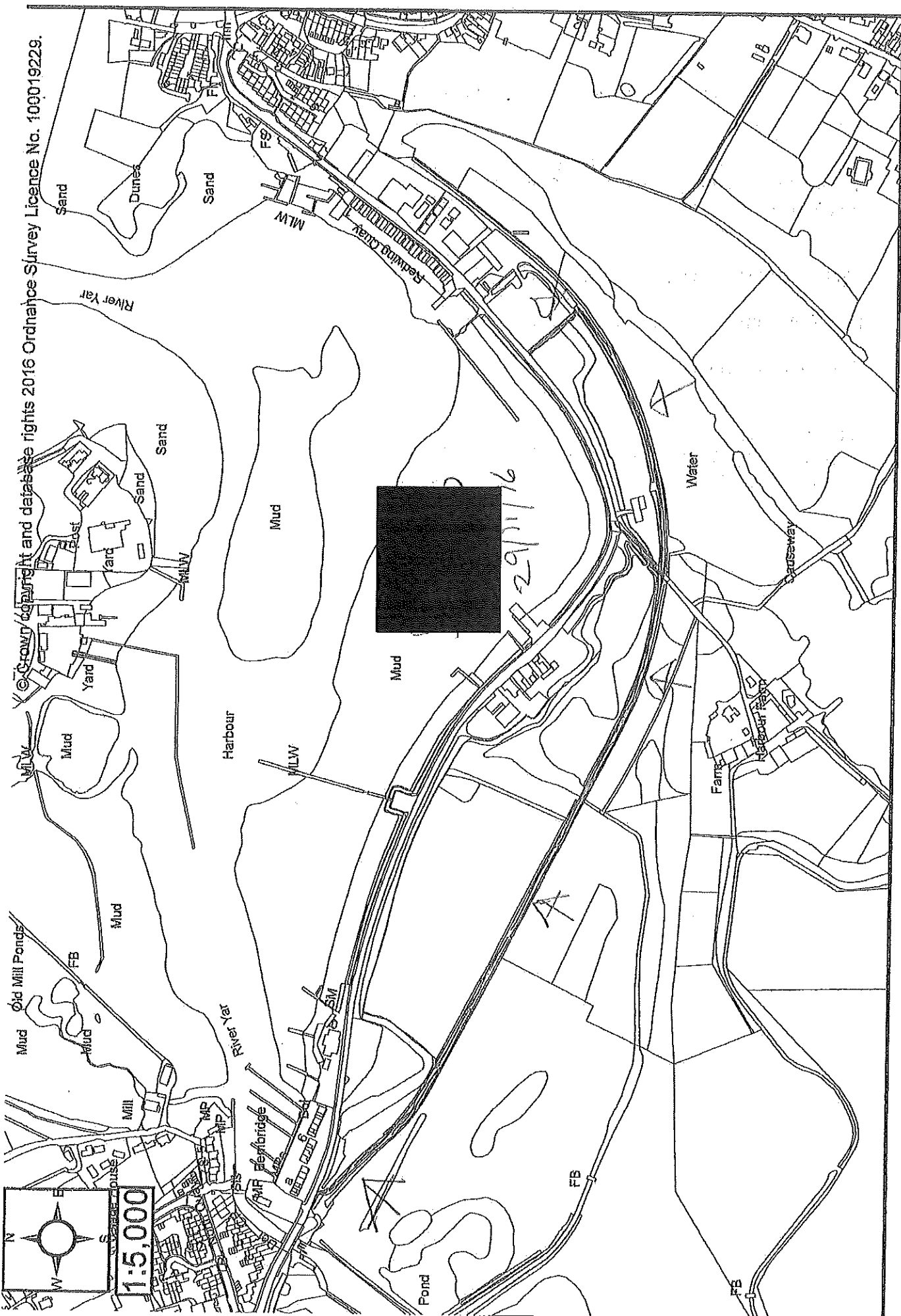
[REDACTED]
BARRY VICTOR JACOBS

29/11/16

IMPORTANT:

PLEASE ENSURE A MAP IS ATTACHED TO THIS FORM WITH THE ROUTE OF THE PATH DRAWN ON IT BY YOU. PLEASE ALSO SIGN THE MAP.

© Crown Copyright and database rights 2016 Ordnance Survey Licence No. 100019229.



29/1/16



**PUBLIC RIGHTS OF WAY
USER EVIDENCE FORM**

IMPORTANT NOTE

This form will be used to help establish whether or not the claimed route is a public right of way. It will be used to assist in reaching the truth of the matter, whatever it may be. You should therefore answer the questions as fully as possible and not keep back any information, whether for or against the application.

This form should be completed by one person only and should relate to only one route.

Full Name of Witness: *MICHAEL STEPHEN JACOBS*

Address (including postcode): [REDACTED]

..... [REDACTED]

Telephone: (Home)

(Work)

(Mobile) [REDACTED]

Preferred number and time to be contacted:

Email: [REDACTED]

Date of Birth: [REDACTED]

Occupation: *CARPENTER & JOINER*

Description of Path:

From: *THE RIVER YAR ST HELEN KEY*

To: *B.M.S. GOODS MOTOR SHOP EMBRANKMENT RD*

Believed status of path: *OLD RAILWAY TRACK / FOOT PATH*
(e.g. footpath, bridleway, byway open to all traffic)

PLEASE ENSURE A MAP IS ATTACHED TO THIS FORM WITH THE ROUTE OF THE PATH DRAWN ON IT BY YOU. PLEASE ALSO SIGN THE MAP.

If necessary, continue your answers on a separate sheet of paper.

<p>1(a). Have you known the way as public?</p> <p>(b). If so, for how many years?</p>	<p>YES</p> <p>BACK AS FAR AS I CAN REMEMBER 60 YRS.</p>
<p>2. How wide is the way?</p>	<p>APPROX 12'-0 LITTLE OVER GROWN IN PLACES</p>
<p>3. Have <u>you</u> used the way?</p> <p>If so,</p> <p>(a) During which years? (Please be as accurate as possible)</p> <p>(b) Where were you going to and from?</p> <p>(c) For what purpose?</p> <p>(d) How many times a year?</p> <p>(e) By what means (e.g. on foot, horse, car etc.)</p>	<p>YES</p> <p>ALL MY LIFE.</p> <p>TO ST HELENS THEN BACK TO IEMBRIDGE.</p> <p>A NICE STROLL.</p> <p>OVER 100 TIMES</p> <p>ON FOOT.</p>
<p>4. (a) Has the way always run over the same route?</p> <p>(b) If it has changed, give details, dates and show changes on the map.</p>	<p>YES</p> <p>PARTLY CLOSED OFF</p> <p>SEE MAP</p>
<p>5. Have there to your knowledge ever been any stiles or gates on the way? If yes, mark the location of the stiles/gates on the map.</p>	<p>NO</p>
<p>6. At the time when you were using the way were you (a) working for any owner or occupier of land crossed by the way, or (b) a tenant of any such owner? If yes, give details and dates.</p>	<p>NO</p>

<p>7. If the question to answer 6 is yes, did you ever receive any instructions from the owner/occupier as to the use of the way by the public? If so, what were they?</p>	<p>N/A.</p>
<p>8. Have you ever been stopped or turned back when using the way, or do you know or have you heard of anyone else having been challenged or prevented from using the way? If so, state when the incident(s) took place and give details.</p>	<p>NO</p>
<p>9. Were you ever told by any owner or tenant of the land crossed by the way, or by anyone in their employment, that the way was not public? If so, state when and give details and dates.</p>	<p>NO</p>
<p>10. Have you ever known any locked gates or other obstructions to the way? If so, give dates, details & mark locations on the map.</p>	<p>YES SEE ON MAP.</p>
<p>11. Have you ever seen any notices or signs on or near the way? If so, mark the position(s) on the map and give dates and state what the notices say/said.</p>	<p>YES PRIVATE LAND BUT ONLY RECENTLY.</p>
<p>12. Have you ever sought or been given permission to use the way?</p>	<p>NO</p>
<p>13. Are you (or have you ever been) a friend or acquaintance of any owner or occupier of the land crossed by the way? If yes, give details and dates.</p>	<p>NO</p>

<p>14. Please give any further information concerning the way which you consider to be relevant:</p> <p>WE USED TO BE ABLE TO WALK UP THE RIVER YAR TO BRADING. TILL THE WATER BOARD MOVED IN</p>	<p>THE OLD RAIL TRACK FOOT PATH</p> <p>USED TO RUN ALL THE WAY TO DEMANDRE STATION ALSO THE SAME TRACK RUNS FROM ST HELENS STATION TO BRADING. THEN BECAME CLOSED BY MR STRAYTON</p>
---	--

ST HELENS OLD RAIL STATION

DISCLOSURE OF INFORMATION:

Please note that information you supply to the Council including personal information may be published on the Council's internet site or made available for public inspection in accordance with Part 5 of Local Government Act 1972. The information may also be disclosed on request under the Freedom of Information Act 2000, Environment Information Regulations or the Data Protection Act 1998. This form and the evidence contained in it including your personal information will also be disclosed to the landowner(s) affected by the application and at a public inquiry (should one be directed take place by the Secretary of State). Only in exceptional circumstances may this information be withheld from public disclosure. If you believe there may be good reason that this information should not be disclosed then please indicate in the box below why information that forms an essential part of this process should not be publicly accessible.

Please make any comments regarding Disclosure of Information here (if you have no comments please state "none"):

NONE

I hereby certify that to the best of my knowledge and belief, the facts that I have stated are true.

I am/~~am not~~ willing to attend a public inquiry held locally to give evidence on this matter, if this should prove to be necessary.

(* delete as applicable)

Signature of Witness: 

Print Full Name: MICHAEL JACOBS

Date of statement: 28 NOV 2016

IMPORTANT:

PLEASE ENSURE A MAP IS ATTACHED TO THIS FORM WITH THE ROUTE OF THE PATH DRAWN ON IT BY YOU. PLEASE ALSO SIGN THE MAP.



PUBLIC RIGHTS OF WAY USER EVIDENCE FORM

IMPORTANT NOTE

This form will be used to help establish whether or not the claimed route is a public right of way. It will be used to assist in reaching the truth of the matter, whatever it may be. You should therefore answer the questions as fully as possible and not keep back any information, whether for or against the application.

This form should be completed by one person only and should relate to only one route.

Full Name of Witness: MR MARK JACOBS

Address (including postcode): [REDACTED]

Telephone: (Home) [REDACTED]

(Work) [REDACTED]

(Mobile) [REDACTED]

Preferred number and time to be contacted: [REDACTED] EVENING

Email: [REDACTED]

Date of Birth: [REDACTED]

Occupation: RETIRED

Description of Path: DISUSED RAILWAY LINE

From: BEMBRIDGE

To: ST HELENS

Believed status of path: FOOTPATH
(e.g. footpath, bridleway, byway open to all traffic)

PLEASE ENSURE A MAP IS ATTACHED TO THIS FORM WITH THE ROUTE OF THE PATH DRAWN ON IT BY YOU. PLEASE ALSO SIGN THE MAP.

If necessary, continue your answers on a separate sheet of paper.

<p>1(a). Have you known the way as public?</p> <p>(b). If so, for how many years?</p>	<p>YES</p> <p>55 YEARS.</p>
<p>2. How wide is the way?</p>	<p>8' APPROX</p>
<p>3. Have <u>you used</u> the way?</p> <p>If so,</p> <p>(a) During which years? (Please be as accurate as possible)</p> <p>(b) Where were you going to and from?</p> <p>(c) For what purpose?</p> <p>(d) How many times a year?</p> <p>(e) By what means (e.g. on foot, horse, car etc.)</p>	<p>YES</p> <p>FROM EARLY 1960's TO PRESENT DAY.</p> <p>BEMBRIDGE TO ST HELENS</p> <p>DOG WALKING, WILDLIFE,</p> <p>8 TO 10</p> <p>FOOT.</p>
<p>4. (a) Has the way always run over the same route?</p> <p>(b) If it has changed, give details, dates and show changes on the map.</p>	<p>YES</p> <p>/</p>
<p>5. Have there to your knowledge ever been any stiles or gates on the way? If yes, mark the location of the stiles/gates on the map.</p>	<p>NO</p>
<p>6. At the time when you were using the way were you (a) working for any owner or occupier of land crossed by the way, or (b) a tenant of any such owner? If yes, give details and dates.</p>	<p>NO</p>

<p>7. If the question to answer 6 is yes, did you ever receive any instructions from the owner/ occupier as to the use of the way by the public? If so, what were they?</p>	<p>N/A.</p>
<p>8. Have you ever been stopped or turned back when using the way, or do you know or have you heard of anyone else having been challenged or prevented from using the way? If so, state when the incident(s) took place and give details.</p>	<p>NO</p>
<p>9. Were you ever told by any owner or tenant of the land crossed by the way, or by anyone in their employment, that the way was not public? If so, state when and give details and dates.</p>	<p>NO</p>
<p>10. Have you ever known any locked gates or other obstructions to the way? If so, give dates, details & mark locations on the map.</p>	<p>NO</p>
<p>11. Have you ever seen any notices or signs on or near the way? If so, mark the position(s) on the map and give dates and state what the notices say/said.</p>	<p>NO</p>
<p>12. Have you ever sought or been given permission to use they way?</p>	<p>NO</p>
<p>13. Are you (or have you ever been) a friend or acquaintance of any owner or occupier of the land crossed by the way? If yes, give details and dates.</p>	<p>NO</p>

<p>14. Please give any further information concerning the way which you consider to be relevant:</p>	
--	--

DISCLOSURE OF INFORMATION:

Please note that information you supply to the Council including personal information may be published on the Council's internet site or made available for public inspection in accordance with Part 5 of Local Government Act 1972. The information may also be disclosed on request under the Freedom of Information Act 2000, Environment Information Regulations or the Data Protection Act 1998. This form and the evidence contained in it including your personal information will also be disclosed to the landowner(s) affected by the application and at a public inquiry (should one be directed take place by the Secretary of State). Only in exceptional circumstances may this information be withheld from public disclosure. If you believe there may be good reason that this information should not be disclosed then please indicate in the box below why information that forms an essential part of this process should not be publicly accessible.

<p>Please make any comments regarding Disclosure of Information here (if you have no comments please state "none"):</p>

I hereby certify that to the best of my knowledge and belief, the facts that I have stated are true.

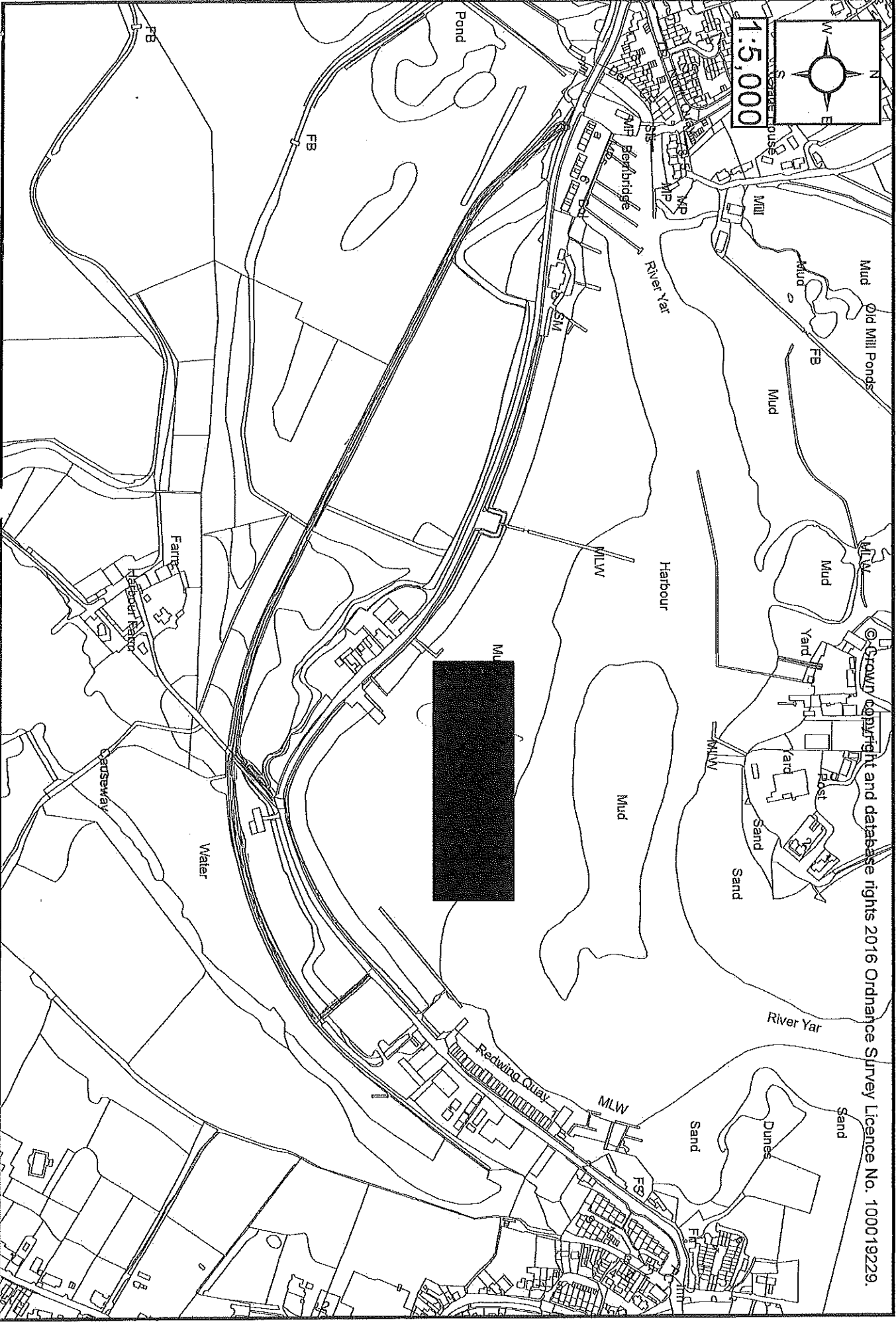
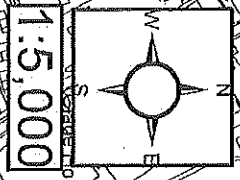
I am/~~am not~~ willing to attend a public inquiry held locally to give evidence on this matter, if this should prove to be necessary.
(* delete as applicable)

Signature of Witness: 

Print Full Name: MARK JACOBS

Date of statement: 20/11/2016

IMPORTANT:
PLEASE ENSURE A MAP IS ATTACHED TO THIS FORM WITH THE ROUTE OF THE PATH DRAWN ON IT BY YOU. PLEASE ALSO SIGN THE MAP.



© Crown copyright and database rights 2016 Ordnance Survey Licence No. 100019229.



PUBLIC RIGHTS OF WAY USER EVIDENCE FORM

IMPORTANT NOTE

This form will be used to help establish whether or not the claimed route is a public right of way. It will be used to assist in reaching the truth of the matter, whatever it may be. You should therefore answer the questions as fully as possible and not keep back any information, whether for or against the application.

This form should be completed by one person only and should relate to only one route.

Full Name of Witness: HOWARD JACOBS

Address (including postcode) [REDACTED]

Telephone: (Home) [REDACTED]

(Work)

(Mobile)

Preferred number and time to be contacted: home evenings

Email: [REDACTED]

Date of Birth [REDACTED]

Occupation: Welder / fabricator

Description of Path:

From: embankment rd st Helens

To: Boatyard embankment rd
benbridge

Believed status of path: foot path
(e.g. footpath, bridleway, byway open to all traffic)

PLEASE ENSURE A MAP IS ATTACHED TO THIS FORM WITH THE ROUTE OF THE PATH DRAWN ON IT BY YOU. PLEASE ALSO SIGN THE MAP.

If necessary, continue your answers on a separate sheet of paper.

1(a). Have you known the way as public? (b). If so, for how many years?	yes. 50
2. How wide is the way?	9ft to 6ft
3. Have <u>you used</u> the way? If so, (a) During which years? (Please be as accurate as possible) (b) Where were you going to and from? (c) For what purpose? (d) How many times a year? (e) By what means (e.g. on foot, horse, car etc.)	1967 to present day St. helens to bembrook pleasure. 20+ foot
4. (a) Has the way always run over the same route? (b) If it has changed, give details, dates and show changes on the map.	yes.
5. Have there to your knowledge ever been any stiles or gates on the way? If yes, mark the location of the stiles/gates on the map.	no
6. At the time when you were using the way were you (a) working for any owner or occupier of land crossed by the way, or (b) a tenant of any such owner? If yes, give details and dates.	no

<p>7. If the question to answer 6 is yes, did you ever receive any instructions from the owner/ occupier as to the use of the way by the public? If so, what were they?</p>	
<p>8. Have you ever been stopped or turned back when using the way, or do you know or have you heard of anyone else having been challenged or prevented from using the way? If so, state when the incident(s) took place and give details.</p>	no
<p>9. Were you ever told by any owner or tenant of the land crossed by the way, or by anyone in their employment, that the way was not public? If so, state when and give details and dates.</p>	no
<p>10. Have you ever known any locked gates or other obstructions to the way? If so, give dates, details & mark locations on the map.</p>	no
<p>11. Have you ever seen any notices or signs on or near the way? If so, mark the position(s) on the map and give dates and state what the notices say/said.</p>	no
<p>12. Have you ever sought or been given permission to use the way?</p>	no
<p>13. Are you (or have you ever been) a friend or acquaintance of any owner or occupier of the land crossed by the way? If yes, give details and dates.</p>	no

<p>14. Please give any further information concerning the way which you consider to be relevant:</p>	<p>I worked at auto manne from 1967 on embankment road and walked along track at each lunch times. worked from 1967 till 2012 in same PREMISES.</p>
--	---

DISCLOSURE OF INFORMATION:

Please note that information you supply to the Council including personal information may be published on the Council's internet site or made available for public inspection in accordance with Part 5 of Local Government Act 1972. The information may also be disclosed on request under the Freedom of Information Act 2000, Environment Information Regulations or the Data Protection Act 1998. This form and the evidence contained in it including your personal information will also be disclosed to the landowner(s) affected by the application and at a public inquiry (should one be directed take place by the Secretary of State). Only in exceptional circumstances may this information be withheld from public disclosure. If you believe there may be good reason that this information should not be disclosed then please indicate in the box below why information that forms an essential part of this process should not be publicly accessible.

Please make any comments regarding Disclosure of Information here (if you have no comments please state "none"):

none

I hereby certify that to the best of my knowledge and belief, the facts that I have stated are true.

I am ~~am~~ ^{NOT} willing to attend a public inquiry held locally to give evidence on this matter, if this should prove to be necessary.

(* delete as applicable)

Signature of Witness: 

Print Full Name: HOWARD JACOBS

Date of statement: 21/11/16

IMPORTANT:

PLEASE ENSURE A MAP IS ATTACHED TO THIS FORM WITH THE ROUTE OF THE PATH DRAWN ON IT BY YOU. PLEASE ALSO SIGN THE MAP.





PUBLIC RIGHTS OF WAY USER EVIDENCE FORM

IMPORTANT NOTE

This form will be used to help establish whether or not the claimed route is a public right of way. It will be used to assist in reaching the truth of the matter, whatever it may be. You should therefore answer the questions as fully as possible and not keep back any information, whether for or against the application.

This form should be completed by one person only and should relate to only one route.

Full Name of Witness: SARA ARABELLA JANSON

Address (including postcode): [REDACTED]

Telephone: (Home)

(Work)

(Mobile) [REDACTED]

Preferred number and time to be contacted:

Email: [REDACTED]

Date of Birth: [REDACTED]

Occupation: WRITER + FILM MAKER

Description of Path:

From: THE WEST END OF BEMBRIDGE

HARBOUR ALONG THE OLD RAILWAY LINE

To: THE MIDDLE / EAST END OF THE

HARBOUR INTO EMBANKMENT ROAD

Believed status of path: FOOTPATH / RIGHT OF WAY

(e.g. footpath, bridleway, byway open to all traffic)

PLEASE ENSURE A MAP IS ATTACHED TO THIS FORM WITH THE ROUTE OF THE PATH DRAWN ON IT BY YOU. PLEASE ALSO SIGN THE MAP.

If necessary, continue your answers on a separate sheet of paper.

<p>1(a). Have you known the way as public?</p> <p>(b). If so, for how many years?</p>	<p>YES</p> <p>ALL MY LIFETIME</p>
<p>2. How wide is the way?</p>	<p>APPROX 2-3 METRES</p>
<p>3. Have <u>you used</u> the way?</p> <p>If so,</p> <p>(a) During which years? (Please be as accurate as possible)</p> <p>(b) Where were you going to and from?</p> <p>(c) For what purpose?</p> <p>(d) How many times a year?</p> <p>(e) By what means (e.g. on foot, horse, car etc.)</p>	<p>EVER SINCE I COULD WALK</p> <p>BEMBRIDGE TO THE DOVER</p> <p>PLEASURE</p> <p>MOST MONTHS</p> <p>ON FOOT</p>
<p>4. (a) Has the way always run over the same route?</p> <p>(b) If it has changed, give details, dates and show changes on the map.</p>	<p>YES, THOUGH THE WESTERN END ACCESS WAS MOVED BY A FEW FEET.</p>
<p>5. Have there to your knowledge ever been any stiles or gates on the way? If yes, mark the location of the stiles/gates on the map.</p>	<p>NO</p>
<p>6. At the time when you were using the way were you (a) working for any owner or occupier of land crossed by the way, or (b) a tenant of any such owner? If yes, give details and dates.</p>	<p>NO</p>

<p>7. If the question to answer 6 is yes, did you ever receive any instructions from the owner/occupier as to the use of the way by the public? If so, what were they?</p>	
<p>8. Have you ever been stopped or turned back when using the way, or do you know or have you heard of anyone else having been challenged or prevented from using the way? If so, state when the incident(s) took place and give details.</p>	<p>NO</p>
<p>9. Were you ever told by any owner or tenant of the land crossed by the way, or by anyone in their employment, that the way was not public? If so, state when and give details and dates.</p>	<p>NO</p>
<p>10. Have you ever known any locked gates or other obstructions to the way? If so, give dates, details & mark locations on the map.</p>	<p>NO</p>
<p>11. Have you ever seen any notices or signs on or near the way? If so, mark the position(s) on the map and give dates and state what the notices say/said.</p>	<p>ONLY AN INFORMATION BOARD ON LOCAL WILDLIFE - PERMANENT STRUCTURE. AND A DIRECTIONAL FOOTPATH SIGN AT JUNCTION WITH DRIVE</p>
<p>12. Have you ever sought or been given permission to use they way?</p>	<p>NO, AS IT HAS ALWAYS BEEN A RIGHT OF WAY</p>
<p>13. Are you (or have you ever been) a friend or acquaintance of any owner or occupier of the land crossed by the way? If yes, give details and dates.</p>	<p>NO</p>

<p>14. Please give any further information concerning the way which you consider to be relevant:</p>	<p>IT IS A QUIET AND SAFE ROUTE AROUND BEMBRIDGE HARBOUR. IT IS PART OF MY LOCAL HERITAGE AND I WOULD FEEL ROBBED IF I COULDN'T WALK ALONG IT FREELY.</p>
--	---


DISCLOSURE OF INFORMATION:

Please note that information you supply to the Council including personal information may be published on the Council's internet site or made available for public inspection in accordance with Part 5 of Local Government Act 1972. The information may also be disclosed on request under the Freedom of Information Act 2000, Environment Information Regulations or the Data Protection Act 1998. This form and the evidence contained in it including your personal information will also be disclosed to the landowner(s) affected by the application and at a public inquiry (should one be directed take place by the Secretary of State). Only in exceptional circumstances may this information be withheld from public disclosure. If you believe there may be good reason that this information should not be disclosed then please indicate in the box below why information that forms an essential part of this process should not be publicly accessible.

<p>Please make any comments regarding Disclosure of Information here (if you have no comments please state "none"):</p> <p>NONE</p>

I hereby certify that to the best of my knowledge and belief, the facts that I have stated are true.

I am/am not* willing to attend a public inquiry held locally to give evidence on this matter, if this should prove to be necessary.
(* delete as applicable)

Signature of Witness: 

Print Full Name:

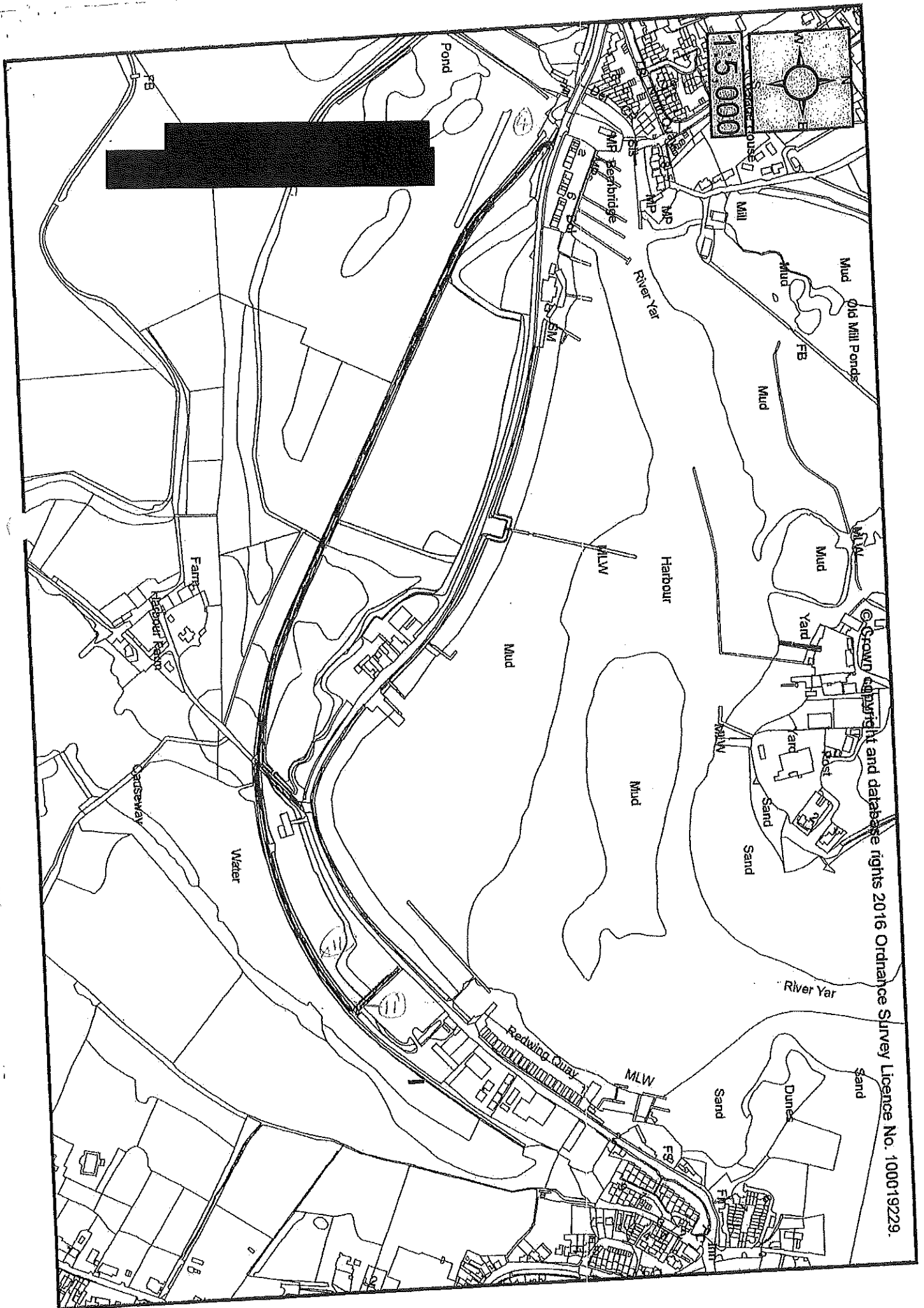
SARA ARABELLA JANSON

Date of statement:

6 DECEMBER 2016

IMPORTANT:


PLEASE ENSURE A MAP IS ATTACHED TO THIS FORM WITH THE ROUTE OF THE PATH DRAWN ON IT BY YOU. PLEASE ALSO SIGN THE MAP.



[Redacted area]

1:5,000

© Crown copyright and database rights 2016 Ordnance Survey Licence No. 100019229.



PUBLIC RIGHTS OF WAY USER EVIDENCE FORM

IMPORTANT NOTE

This form will be used to help establish whether or not the claimed route is a public right of way. It will be used to assist in reaching the truth of the matter, whatever it may be. You should therefore answer the questions as fully as possible and not keep back any information, whether for or against the application.

This form should be completed by one person only and should relate to only one route.

Full Name of Witness: *DANIEL JORDAN*

Address (including postcode): [Redacted]

Telephone: (Home)

(Work)

(Mobile) [Redacted]

Preferred number and time to be contacted:

Email: [Redacted]

Date of Birth: [Redacted]

Occupation: *General manager*

Description of Path:

From: *east bank of river for opposite entrance to river following old rail line across bridge*

To: *opposite Selwyn river @ horse boat club path*

Believed status of path: *Bridleway / foot path*
(e.g. footpath, bridleway, byway open to all traffic)

PLEASE ENSURE A MAP IS ATTACHED TO THIS FORM WITH THE ROUTE OF THE PATH DRAWN ON IT BY YOU. PLEASE ALSO SIGN THE MAP.

If necessary, continue your answers on a separate sheet of paper.

1(a).	Have you known the way as public?		
(b).	If so, for how many years?		41 yrs!
2.	How wide is the way?		1 to 2 mtrs.
3.	Have you used the way? If so,		
(a)	During which years? (Please be as accurate as possible)		1975 - Present.
(b)	Where were you going to and from?		
(c)	For what purpose?		general walks and to send information boards
(d)	How many times a year?		provided.
(e)	By what means (e.g. on foot, horse, car etc.)		foot.
4.	(a) Has the way always run over the same route? (b) If it has changed, give details, dates and show changes on the map.		yes
5.	Have there to your knowledge ever been any stiles or gates on the way? If yes, mark the location of the stiles/gates on the map.		No.
6.	At the time when you were using the way were you (a) working for any owner or occupier of land crossed by the way, or (b) a tenant of any such owner? If yes, give details and dates.		No.

<p>7. If the question to answer 6 is yes, did you ever receive any instructions from the owner/ occupier as to the use of the way by the public? If so, what were they?</p>			
<p>8. Have you ever been stopped or turned back when using the way, or do you know or have you heard of anyone else having been challenged or prevented from using the way? If so, state when the incident(s) took place and give details.</p>	NO		
<p>9. Were you ever told by any owner or tenant of the land crossed by the way, or by anyone in their employment, that the way was not public? If so, state when and give details and dates.</p>	NO		
<p>10. Have you ever known any locked gates or other obstructions to the way? If so, give dates, details & mark locations on the map.</p>	NO		
<p>11. Have you ever seen any notices or signs on or near the way? If so, mark the position(s) on the map and give dates and state what the notices say/said.</p>	NO		
<p>12. Have you ever sought or been given permission to use they way?</p>	NO		
<p>13. Are you (or have you ever been) a friend or acquaintance of any owner or occupier of the land crossed by the way? If yes, give details and dates.</p>	NO		

14	Please give any further information concerning the way which you consider to be relevant:	
----	---	--

DISCLOSURE OF INFORMATION:

Please note that information you supply to the Council including personal information may be published on the Council's internet site or made available for public inspection in accordance with Part 5 of Local Government Act 1972. The information may also be disclosed on request under the Freedom of Information Act 2000, Environment Information Regulations or the Data Protection Act 1998. This form and the evidence contained in it including your personal information will also be disclosed to the landowner(s) affected by the application and at a public inquiry (should one be directed take place by the Secretary of State). Only in exceptional circumstances may this information be withheld from public disclosure. If you believe there may be good reason that this information should not be disclosed then please indicate in the box below why information that forms an essential part of this process should not be publicly accessible.

<p>Please make any comments regarding Disclosure of Information here (if you have no comments please state "none"):</p>

5

I hereby certify that to the best of my knowledge and belief, the facts that I have stated are true.

I am/am not* willing to attend a public inquiry held locally to give evidence on this matter, if this should be necessary.
(* delete as applicable)

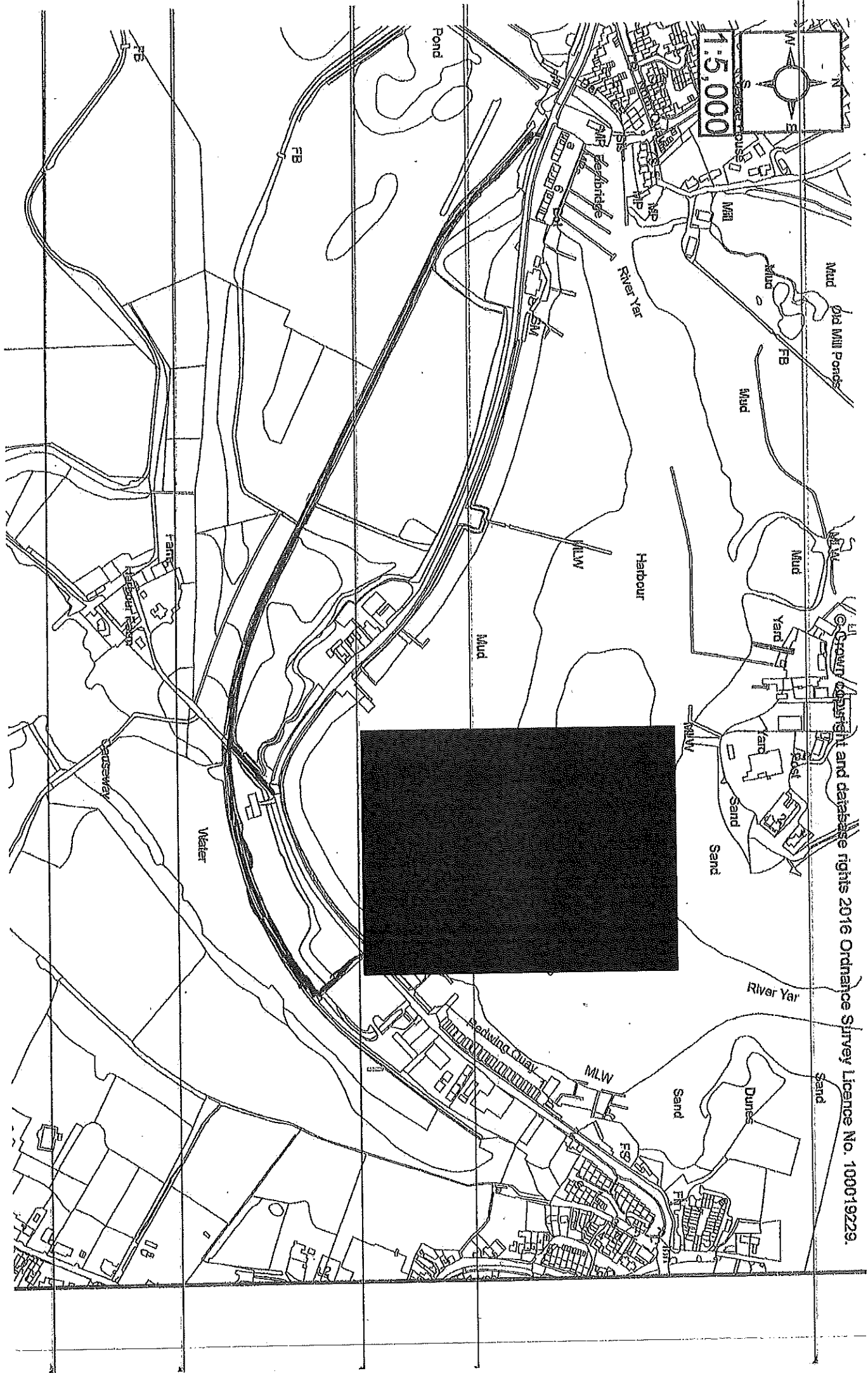
Signature of Witness

Print Full Name:

Date of statement:

IMPORTANT:

PLEASE ENSURE A MAP IS ATTACHED TO THIS FORM WITH THE ROUTE OF THE PATH DRAWN ON IT BY YOU. PLEASE ALSO SIGN THE MAP.



1:5,000



© Crown copyright and database rights 2016 Ordnance Survey Licence No. 100019229.



PUBLIC RIGHTS OF WAY USER EVIDENCE FORM

IMPORTANT NOTE

This form will be used to help establish whether or not the claimed route is a public right of way. It will be used to assist in reaching the truth of the matter, whatever it may be. You should therefore answer the questions as fully as possible and not keep back any information, whether for or against the application.

This form should be completed by one person only and should relate to only one route.

Full Name of Witness: Kim JOYCE

Address (including postcode): [REDACTED]

Telephone: (Home) [REDACTED]

(Work) [REDACTED]

(Mobile) [REDACTED]

Preferred number and time to be contacted: 9am at home

Email: [REDACTED]

Date of Birth: [REDACTED]

Occupation: RETIRED ACTOR

Description of Path:

From: FROM EMBANKMENT ROAD, OPPOSITE THE QUAY

To: FURTHER DOWN EMBANKMENT ROAD

Believed status of path: FOOTPATH
(e.g. footpath, bridleway, byway open to all traffic)

PLEASE ENSURE A MAP IS ATTACHED TO THIS FORM WITH THE ROUTE OF THE PATH DRAWN ON IT BY YOU. PLEASE ALSO SIGN THE MAP.

If necessary, continue your answers on a separate sheet of paper.

<p>1(a). Have you known the way as public?</p> <p>(b). If so, for how many years?</p>	<p>Yes</p> <p>AS LONG AS I HAVE LIVED ON THE DOW (4½ years)</p>
<p>2. How wide is the way?</p>	<p>FROM 2 YARDS TO LESS THAN A FOOT.</p>
<p>3. Have <u>you</u> used the way?</p> <p>If so,</p> <p>(a) During which years? (Please be as accurate as possible)</p> <p>(b) Where were you going to and from?</p> <p>(c) For what purpose?</p> <p>(d) How many times a year?</p> <p>(e) By what means (e.g. on foot, horse, car etc.)</p>	<p>FROM 2012 UNTIL THE PRESENT DAY.</p> <p>I TAKE THE PATH FOR A PLEASURABLE WALK.</p> <p>100+</p> <p>BY FOOT.</p>
<p>4. (a) Has the way always run over the same route?</p> <p>(b) If it has changed, give details, dates and show changes on the map.</p>	<p>YES</p> <p>—</p>
<p>5. Have there to your knowledge ever been any stiles or gates on the way? If yes, mark the location of the stiles/gates on the map.</p>	<p>No.</p>
<p>6. At the time when you were using the way were you (a) working for any owner or occupier of land crossed by the way, or (b) a tenant of any such owner? If yes, give details and dates.</p>	<p>No</p>

<p>7. If the question to answer 6 is yes, did you ever receive any instructions from the owner/occupier as to the use of the way by the public? If so, what were they?</p>	<p>—</p>
<p>8. Have you ever been stopped or turned back when using the way, or do you know or have you heard of anyone else having been challenged or prevented from using the way? If so, state when the incident(s) took place and give details.</p>	<p>No.</p>
<p>9. Were you ever told by any owner or tenant of the land crossed by the way, or by anyone in their employment, that the way was not public? If so, state when and give details and dates.</p>	<p>No.</p>
<p>10. Have you ever known any locked gates or other obstructions to the way? If so, give dates, details & mark locations on the map.</p>	<p>No.</p>
<p>11. Have you ever seen any notices or signs on or near the way? If so, mark the position(s) on the map and give dates and state what the notices say/said.</p>	<p>NOTICES AT ENTRANCE "BRADING MARSHES NATURE RESERVE" AND "REMBRIDGE LAGOONS"</p>
<p>12. Have you ever sought or been given permission to use they way?</p>	<p>No, BUT I WAS TOLD BY THE PREVIOUS OWNER OF HARBOUR FARM THAT IT WAS A PUBLIC FOOTPATH</p>
<p>13. Are you (or have you ever been) a friend or acquaintance of any owner or occupier of the land crossed by the way? If yes, give details and dates.</p>	<p>No.</p>

<p>14. Please give any further information concerning the way which you consider to be relevant:</p>	<p>Some couple of hundred yards onto the walk there is a seat, followed by an information point. On the information point it says "There are many miles of public footpaths and permissive rights of way on and around the reserve for you to explore". There is a map on which the paths are marked, including the one on which you are standing.</p>
--	--


DISCLOSURE OF INFORMATION:

Please note that information you supply to the Council including personal information may be published on the Council's internet site or made available for public inspection in accordance with Part 5 of Local Government Act 1972. The information may also be disclosed on request under the Freedom of Information Act 2000, Environment Information Regulations or the Data Protection Act 1998. This form and the evidence contained in it including your personal information will also be disclosed to the landowner(s) affected by the application and at a public inquiry (should one be directed take place by the Secretary of State). Only in exceptional circumstances may this information be withheld from public disclosure. If you believe there may be good reason that this information should not be disclosed then please indicate in the box below why information that forms an essential part of this process should not be publicly accessible.

<p>Please make any comments regarding Disclosure of Information here (if you have no comments please state "none"):</p> <p>None.</p>
--

I hereby certify that to the best of my knowledge and belief, the facts that I have stated are true.

I am/~~am not~~* willing to attend a public inquiry held locally to give evidence on this matter, if this should prove to be necessary.
(* delete as applicable)

Signature of Witness: ..  ..

Print Full Name: Kim Joyce

Date of statement: 23rd November 2016

IMPORTANT:
PLEASE ENSURE A MAP IS ATTACHED TO THIS FORM WITH THE ROUTE OF THE PATH DRAWN ON IT BY YOU. PLEASE ALSO SIGN THE MAP.

